

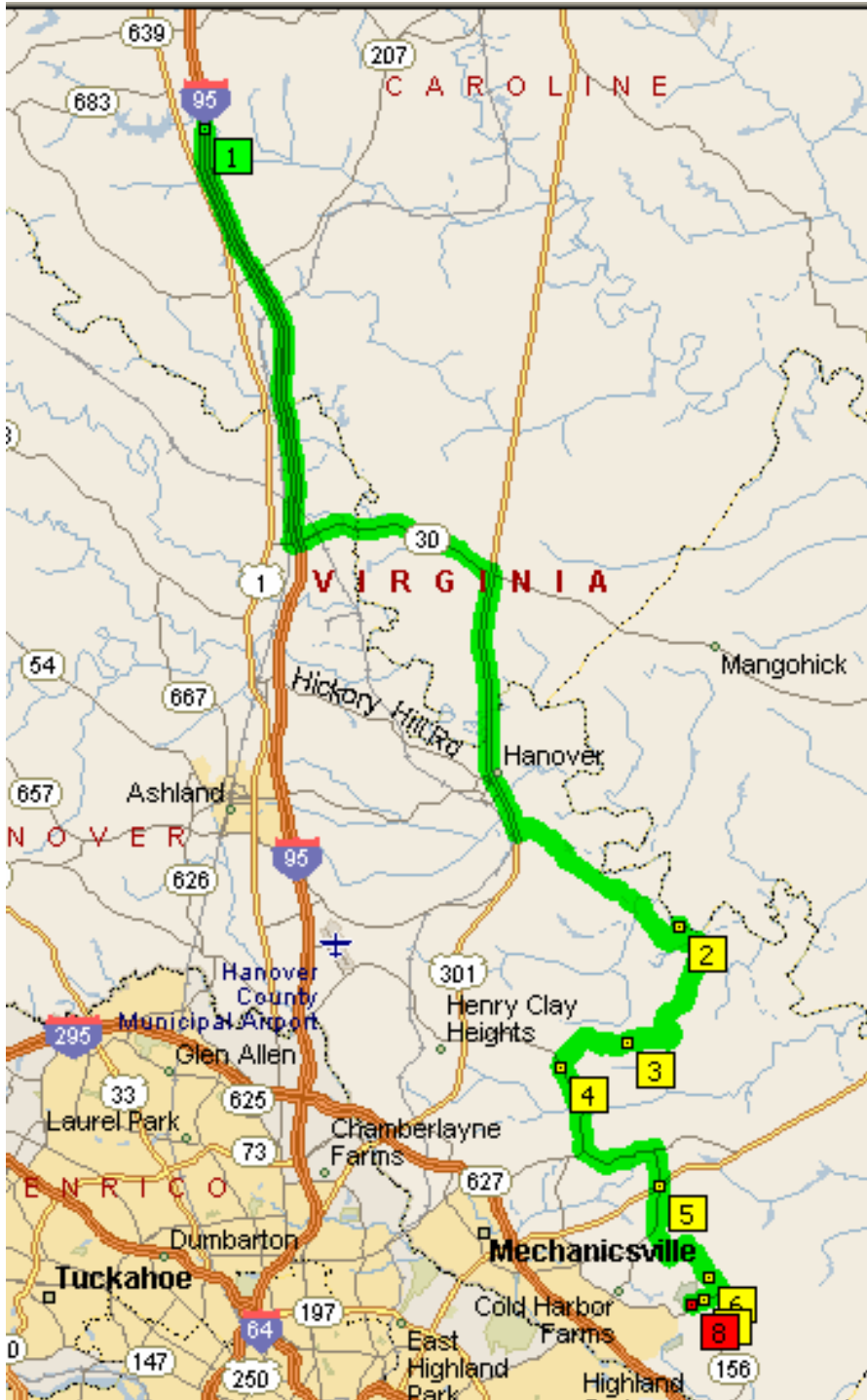
Tour Overview

BRCWRT Fall Tour

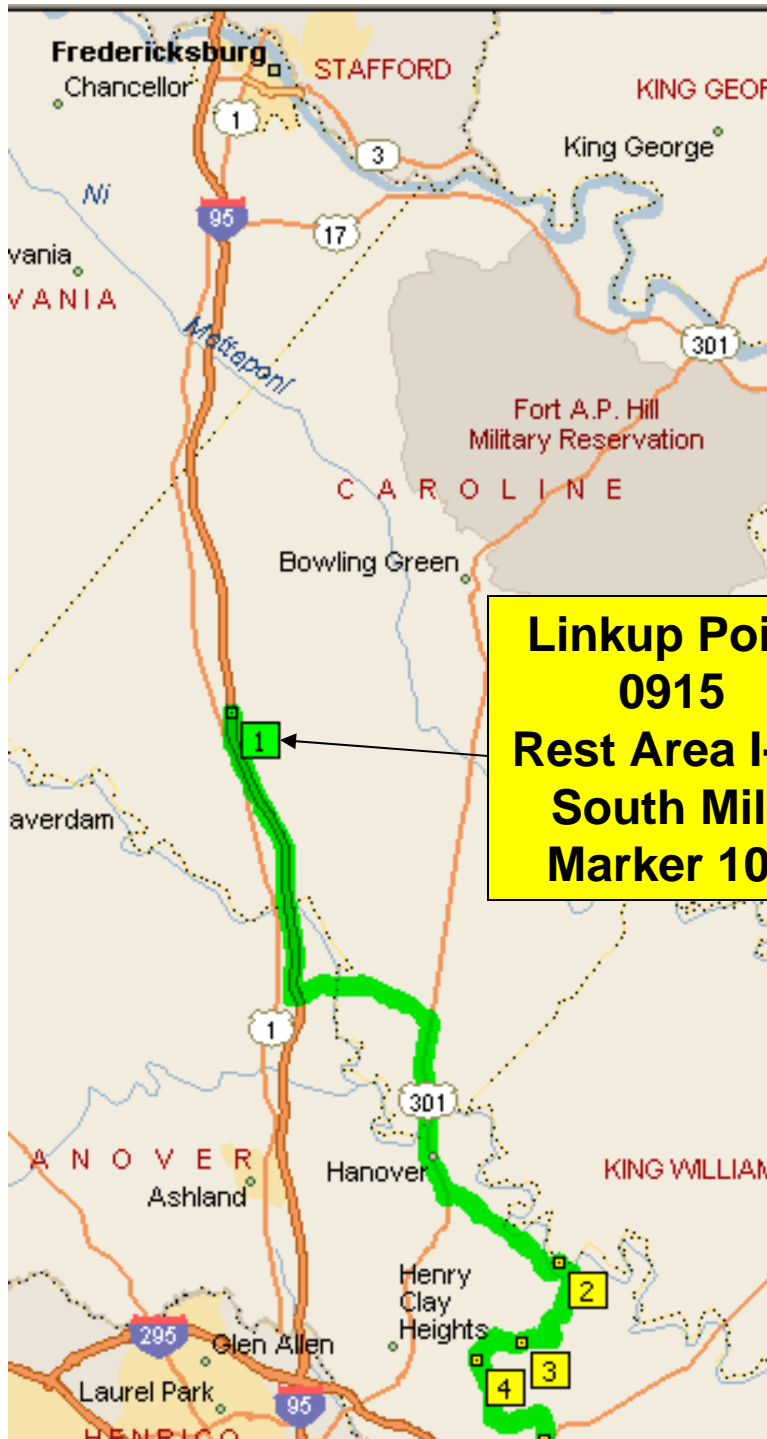
Cold Harbor

Saturday 2 October 2004

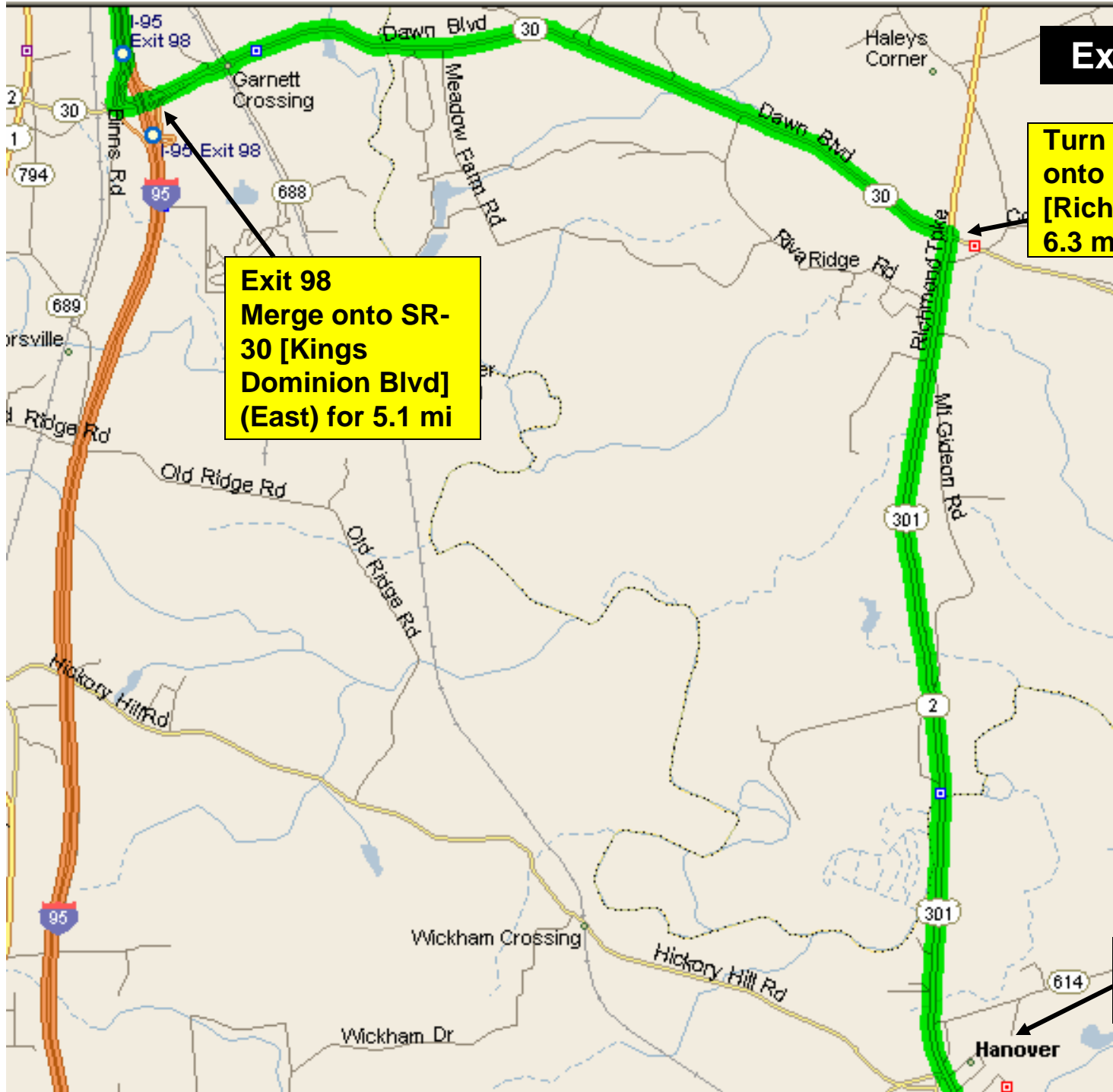
1. Linkup -- Rest Area I-95 South Mile Marker 108
2. Nelson's Bridge
3. Enon Church (Haw's Shop)
4. Polly Hundley Corner – Totopotomoy Creek Line
5. Bethesda Church
6. Beulah Church
7. Garthright House (Lunch)
8. Cold Harbor NBP



Linkup Point



1. If you want to car pool or convoy, meet at the Centreville Library parking lot. We will depart at **7:30** sharp.
2. If you want to drive on your own, meet us at the linkup point at **9:15**. (Note, this is a change from the newsletter time)
3. Contact Kevin Anastas for additional information:
 - Home 703.266.1265
 - Cell 703.431.2569
 - KKA2@cox.net

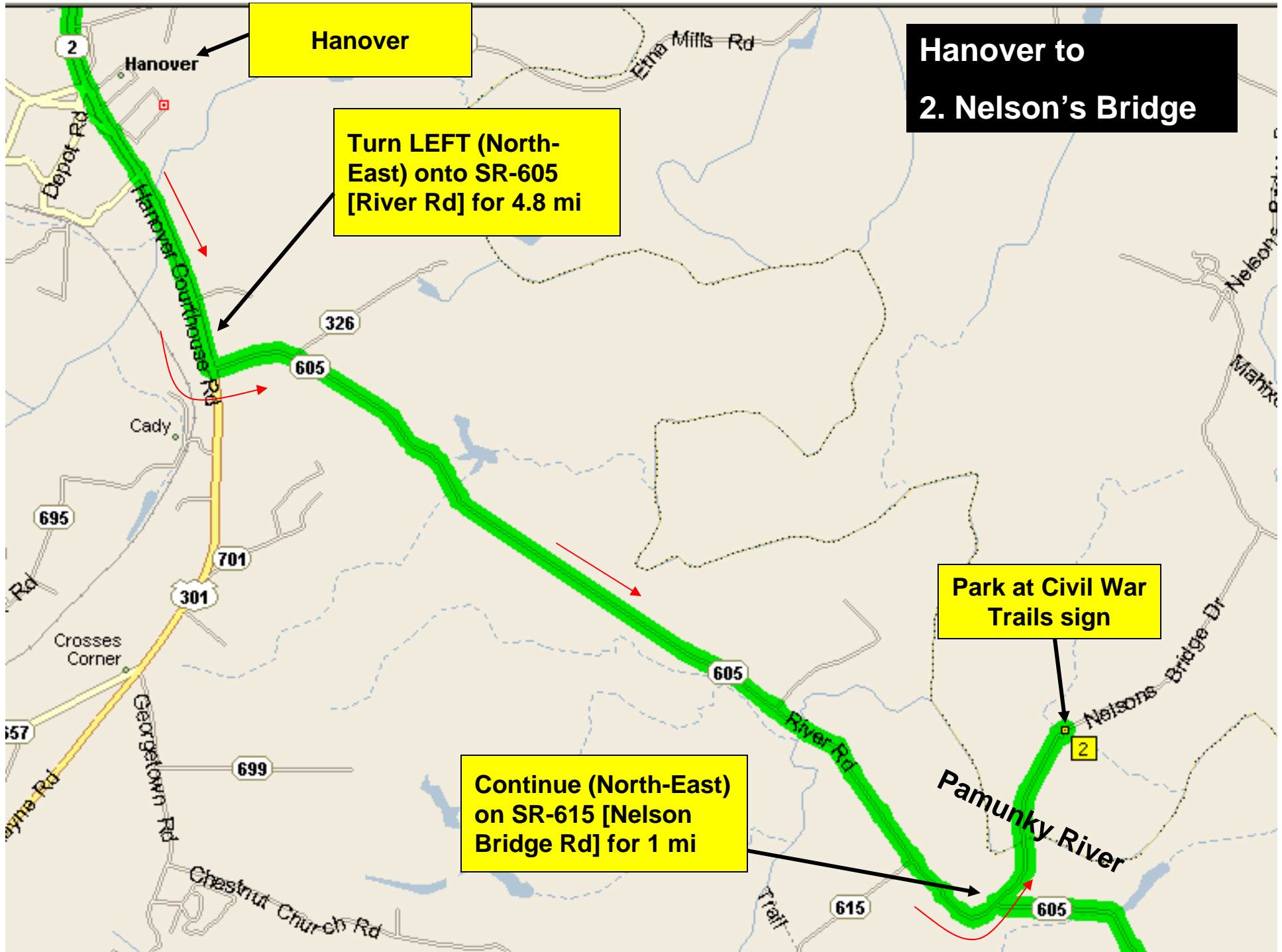


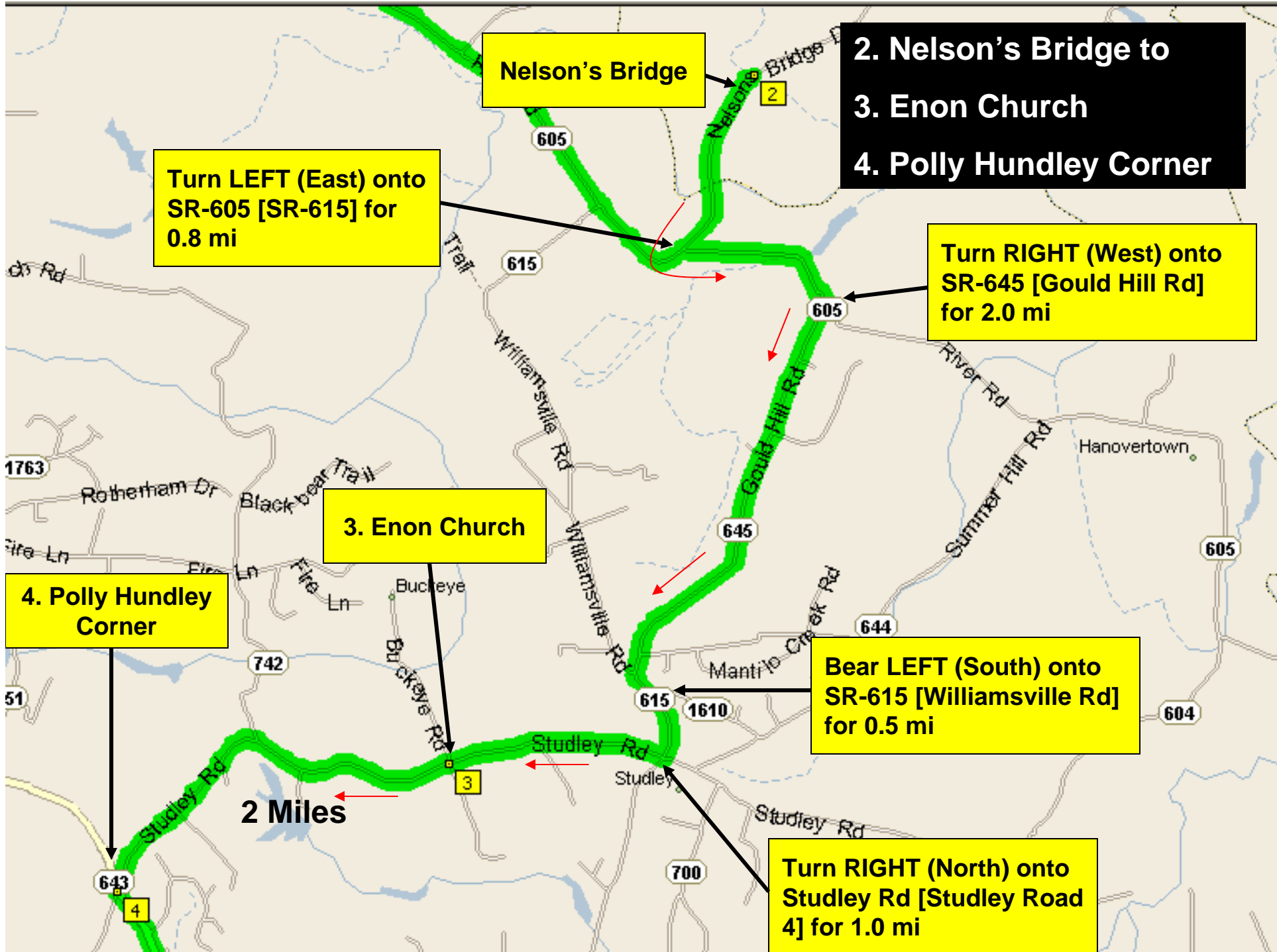
Exit 98 to Hanover

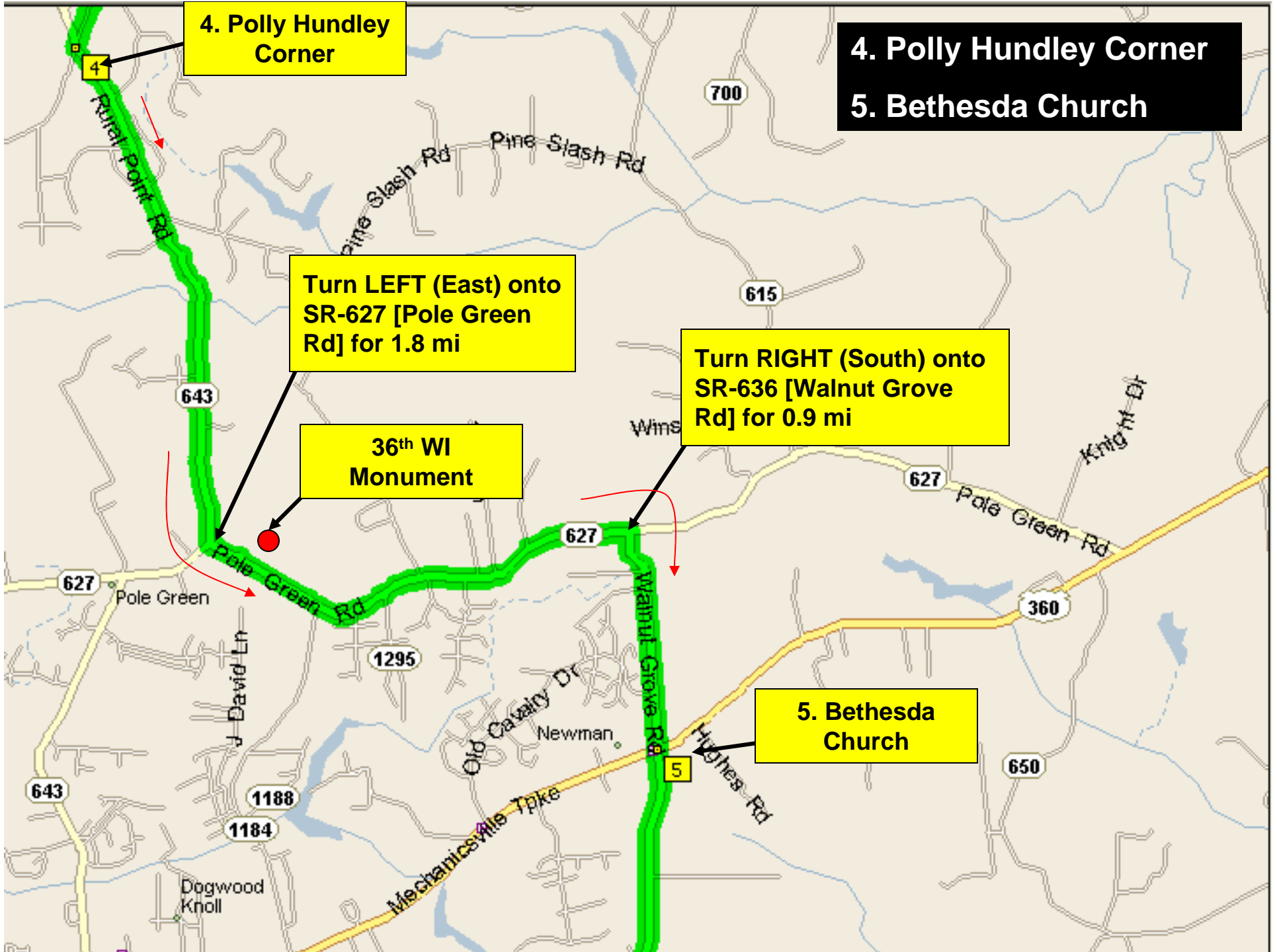
**Exit 98
Merge onto SR-
30 [Kings
Dominion Blvd]
(East) for 5.1 mi**

**Turn RIGHT (South)
onto US-301
[Richmond Tpke] for
6.3 mi**

Hanover







4. Polly Hundley Corner

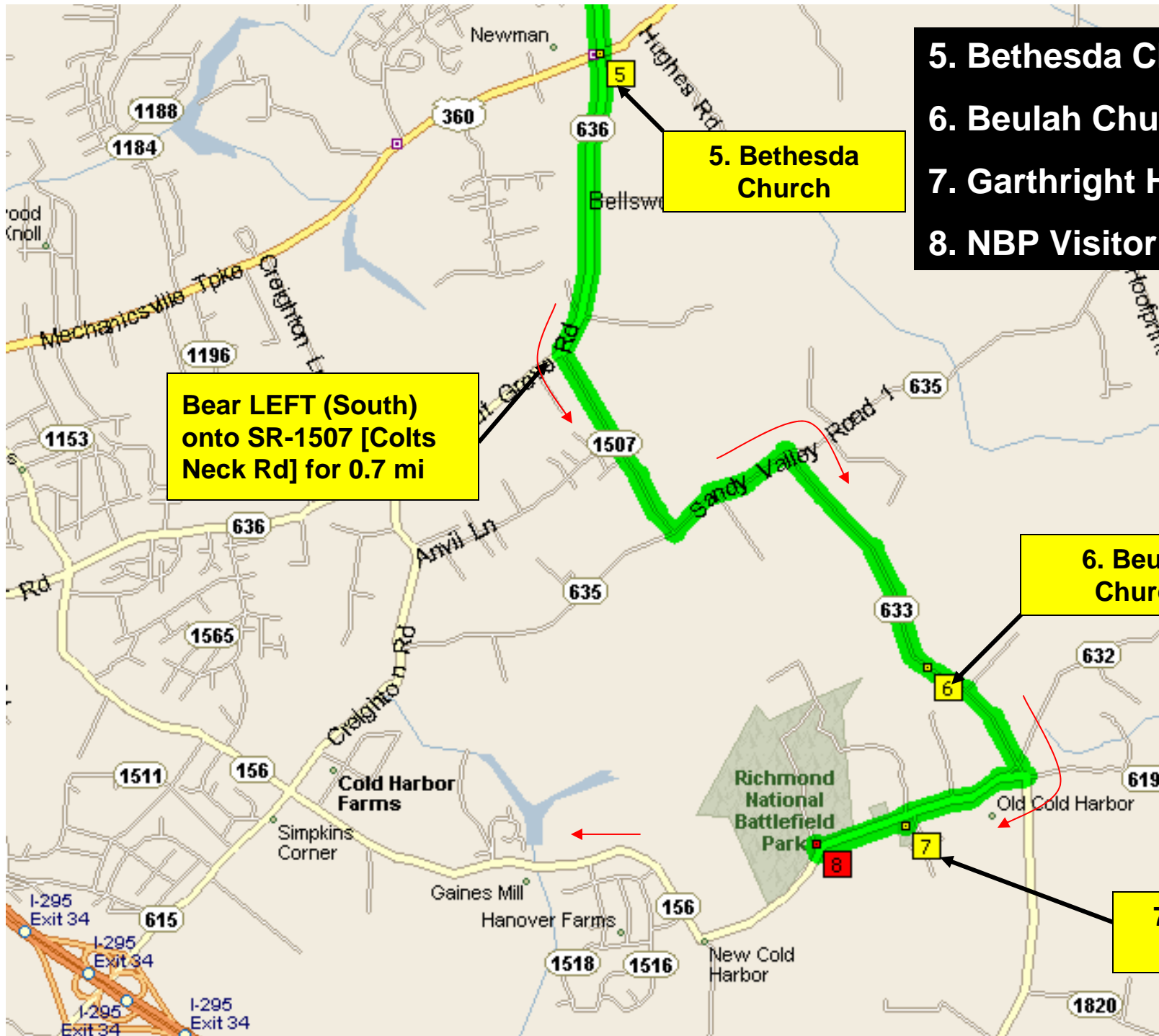
4. Polly Hundley Corner
5. Bethesda Church

Turn LEFT (East) onto SR-627 [Pole Green Rd] for 1.8 mi

Turn RIGHT (South) onto SR-636 [Walnut Grove Rd] for 0.9 mi

36th WI Monument

5. Bethesda Church



- 5. Bethesda Church
- 6. Beulah Church
- 7. Garthright House
- 8. NBP Visitor's Center

Bear LEFT (South)
onto SR-1507 [Colts
Neck Rd] for 0.7 mi

5. Bethesda
Church

6. Beulah
Church

7. Garthright
House

8