

Wolf Run Shoals Tour

March 28, 2015

Lead by

Jim Lewis

Brian McEnany

Kim Brace

John DePue



**BULL RUN  
CIVIL WAR  
ROUND TABLE**

Map Package Created by

Kim Brace

GIS Committee Chair

# Package Created from Multiple Sources

## Including:

Library of Congress

National Archives

Fairfax Station: All Aboard!, by Nan Netherton & Whitney Wyckoff

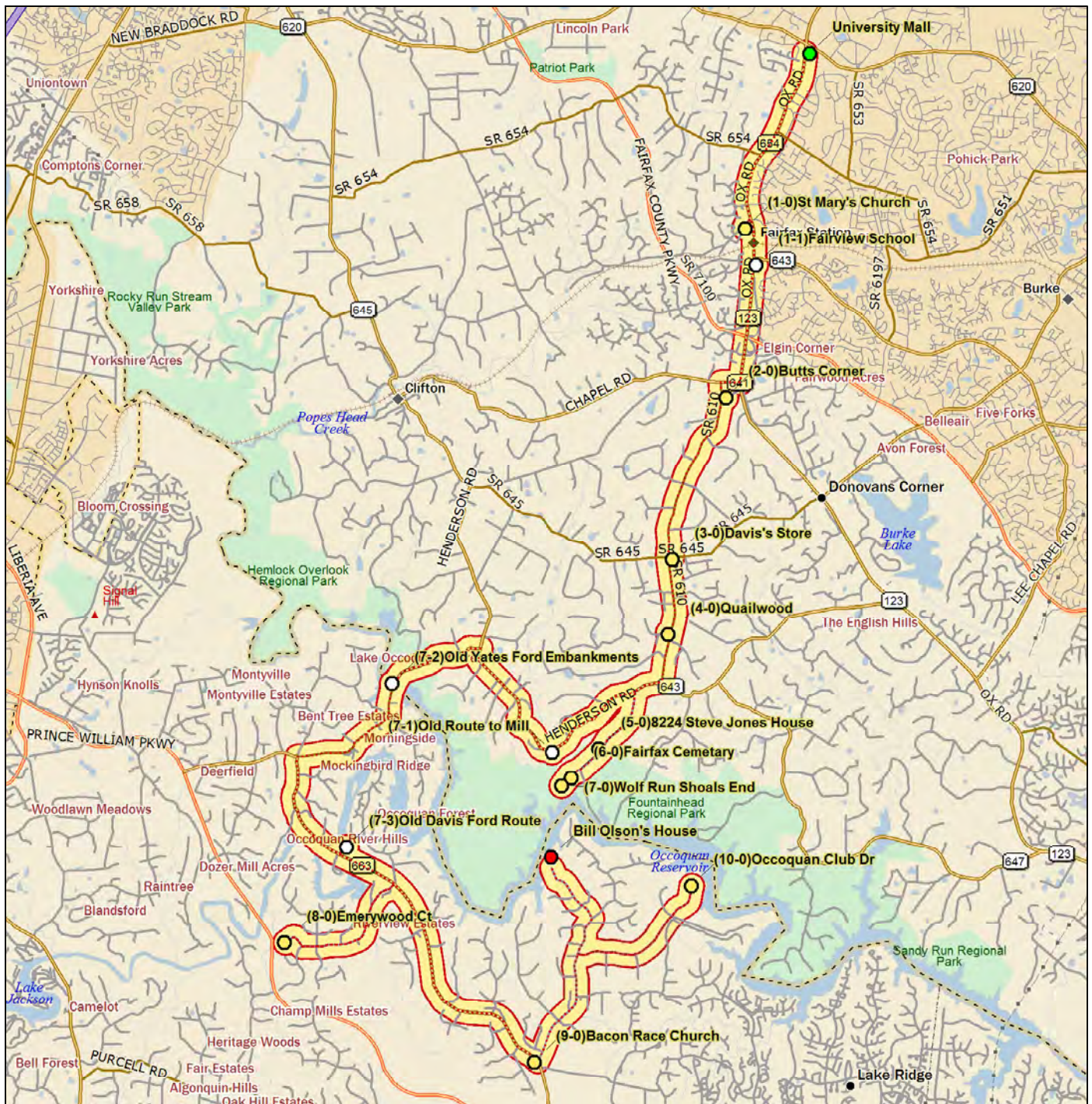
A Very Fine Appearance, the Vermont Civil War Photographs

of George Houghton, by Donald Wickman

Fairfax & Prince William County Library systems

National Park Service, Gettysburg for access to map sketch

books of E.B. Cobb, 1861-1865



Trip Distance: 25.71 mi

Trip Time: 00:51:15

Start: University Mall

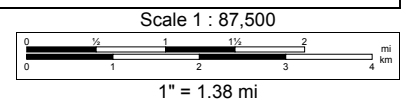
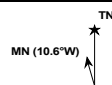
Total Stops: 10

Finish: Bill Olson's House


Data use subject to license.

© DeLorme. DeLorme Street Atlas USA® 2015.

www.delorme.com



Fairfax CH

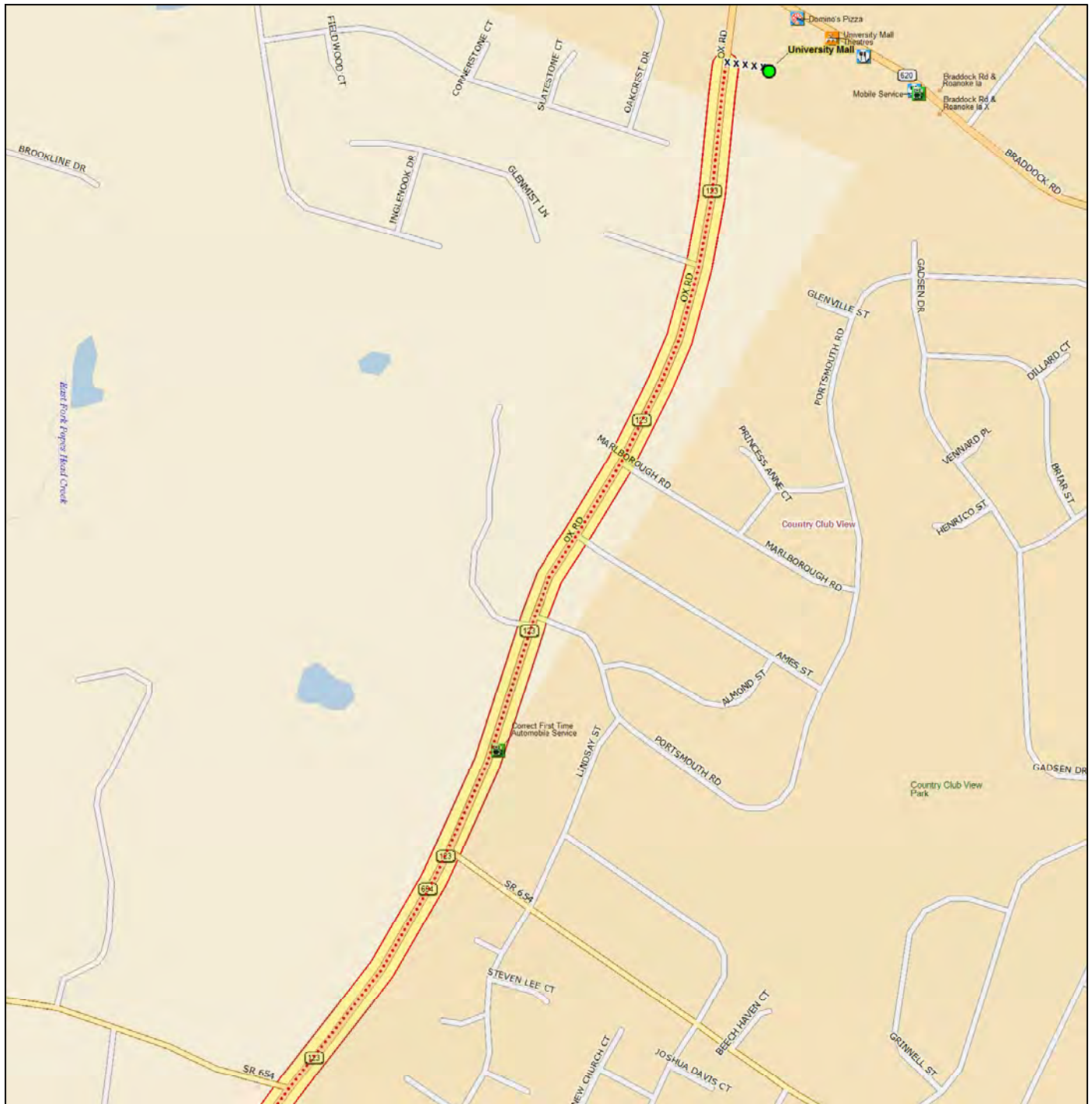


J. Lalor

R. Allison

R. Scissors



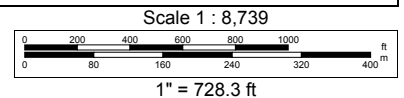
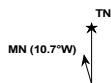


	Dist	Turn		Road	Exit	Total Time	Total Dist
		Start	at	University Mall		00:00:00	0.00 mi
		Go straight (SSW)	on	SR 123 (Ox Rd)		00:00:00	0.00 mi

Data use subject to license.

© DeLorme. DeLorme Street Atlas USA® 2015.

www.delorme.com





Building Corduroy Roads from Belle Point to Frederickburg  
(H.R.)

way. His home, shown here, was built in 1825. The two-story



To facilitate easier travel than was possible on packed earth, a road made of wooden planks was constructed from present-day Fairfax City to present-day Fairfax Station in 1851

Painting by Carl Rakeman. Courtesy of the Federal Highway Administration



■ Mrs Purnes

■ JB H...

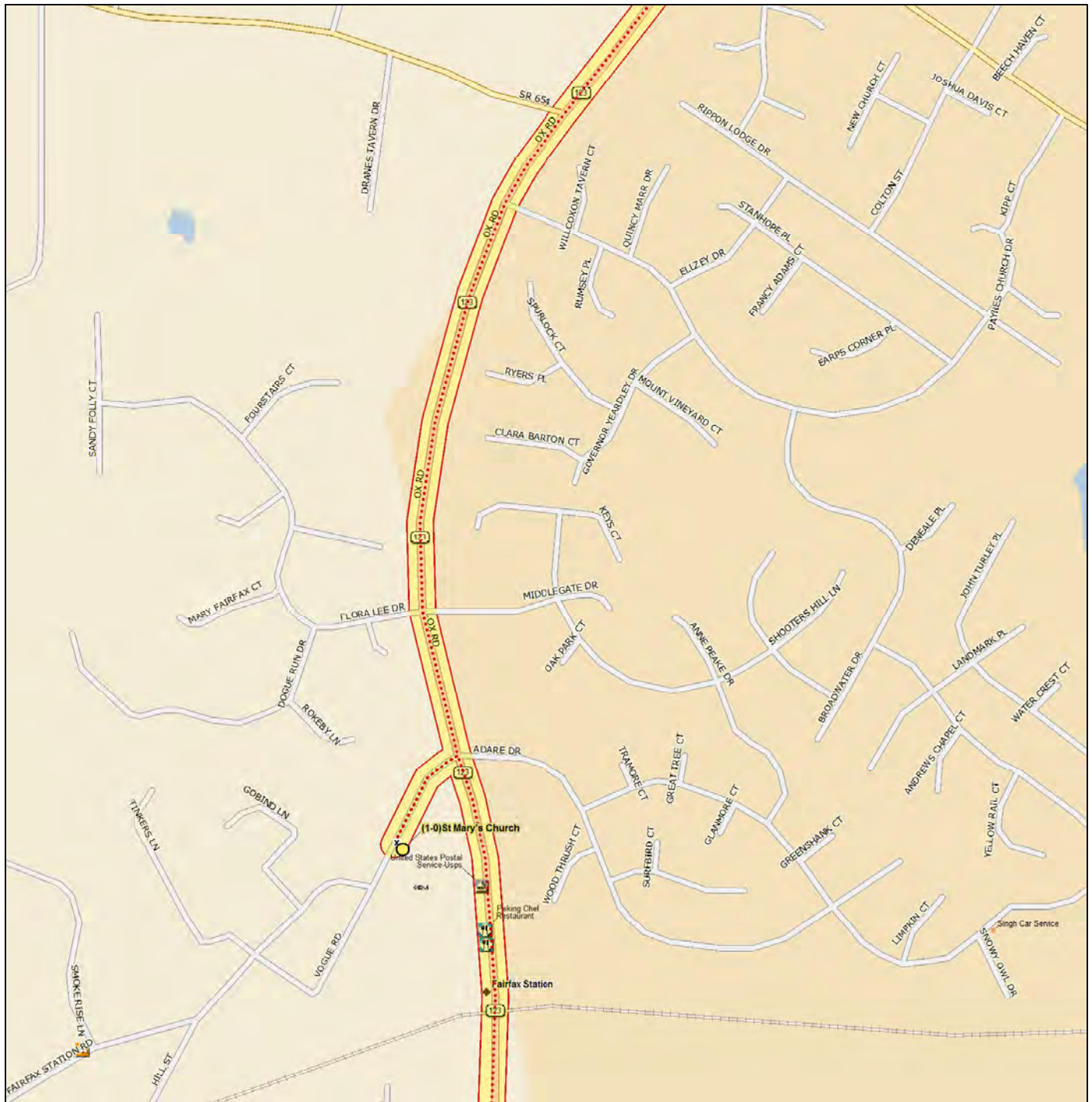
Pope's head

■ Dangerfield

Fairfax Sta

GEOL 44932



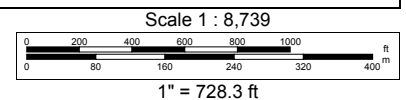
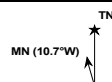


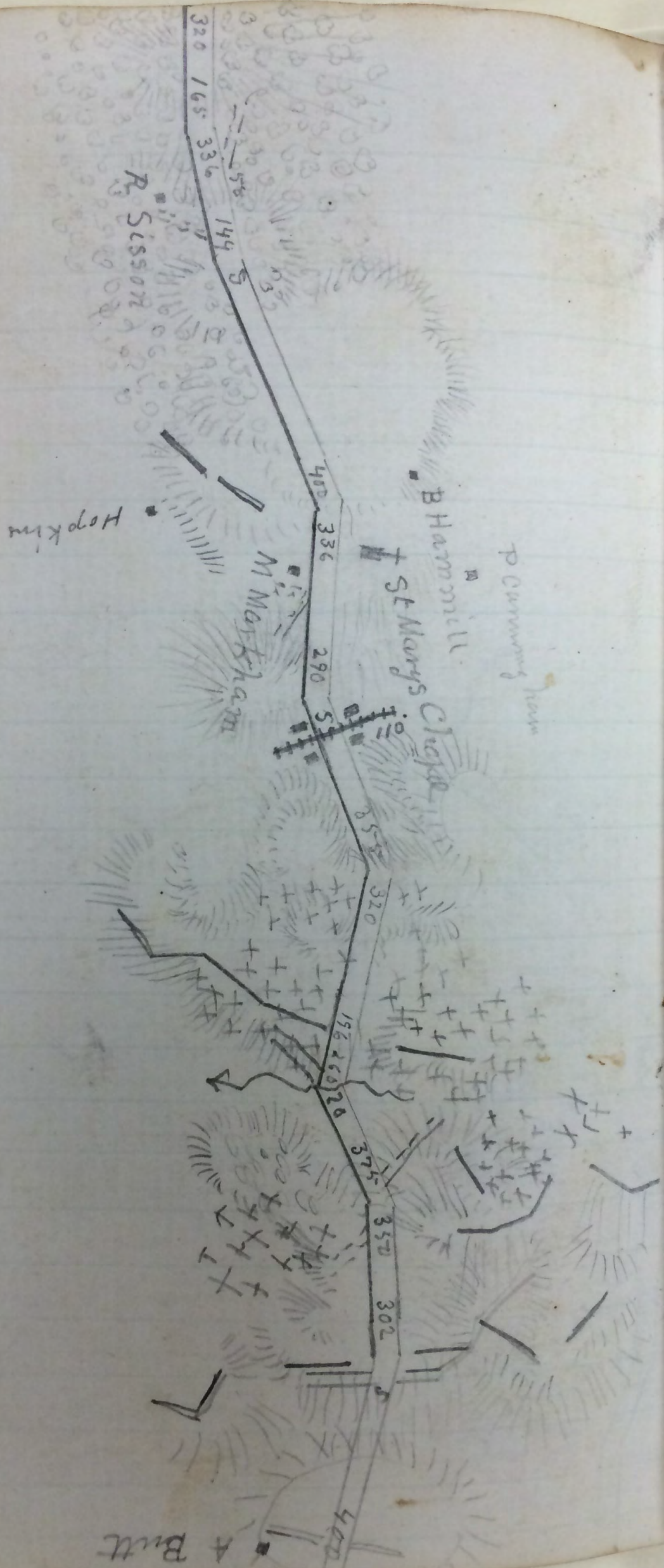
	Dist	Turn		Road	Exit	Total Time	Total Dist
		Go straight (SSW)	on	SR 123 (Ox Rd)		00:00:00	0.00 mi
	in 1.66 mi	Turn right (SW)	on to	Fairfax Station Rd		00:03:53	1.66 mi
	in 0.10 mi	Stop	at	St Mary's Church		00:04:07	1.77 mi
		Go straight (NE)	on	Fairfax Station Rd		00:04:07	1.77 mi
	in 0.10 mi	Turn right (S)	on to	SR 123 (Ox Rd)		00:04:21	1.87 mi

Data use subject to license.

© DeLorme. DeLorme Street Atlas USA® 2015.

www.delorme.com





49



Photographer: Brady, Mathew, 1823 (ca.) - 1896

Mathew Brady - landscape photographs

Mathew Brady - outdoor portraits

Persistent URL:

[arcweb.archives.gov/arc/action/ExternalIdSearch?id=525113](http://arcweb.archives.gov/arc/action/ExternalIdSearch?id=525113)

**Repository:** Still Picture Records Section, Special Media Archives Services Division (NWCS-S), National Archives at College Park, 8601 Adelphi Road, College Park, MD, 20740-6001.

For information about ordering reproductions of photographs held by the Still Picture Unit, visit:

[www.archives.gov/research/order/still-pictures.html](http://www.archives.gov/research/order/still-pictures.html)

Reproductions may be ordered via an independent vendor. NARA maintains a list of vendors at

[www.archives.gov/research/order/vendors-photos-maps-dc.html](http://www.archives.gov/research/order/vendors-photos-maps-dc.html)

Access Restrictions: Unrestricted

Use Restrictions: Unrestricted

Tags

U.S. National Archives

Civil War

Mathew Brady

[nara:arcid=525113](http://nara:arcid=525113)

Additional info

Viewing this photo

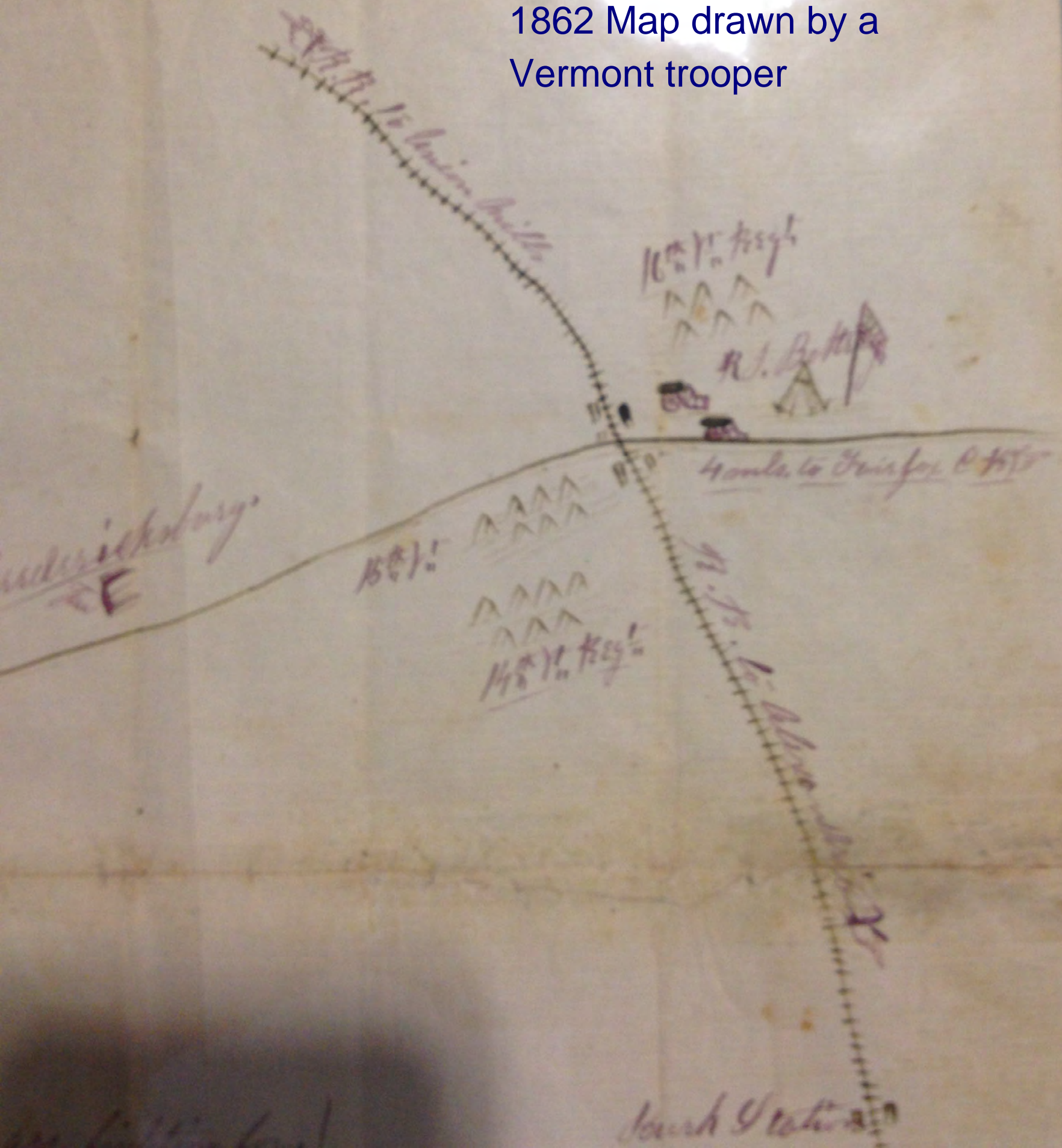
Safety level of this photo

[Provide feedback on the new photo page](#)

Public

Safe

1862 Map drawn by a Vermont trooper



*These ladies were in fashion in 1910, when the photo was taken at Fairfax Station. Courtesy of Lee Hubbard*



*Panorama of the pastoral village of Fairfax Station in 1916. Courtesy of Avon Barker*



*iron truss bridge was built by the company after 1894  
the traffic on Ox Road over the Southern Railway  
of right-of-way. It collapsed early on the morning of*

*exercises in the national forest at Skyline Drive. One soldier  
was killed instantly and two others died later of their injuries.  
Ox Road was realigned to avoid the site of the bridge.*









16th NY

13th NY

St. Mary's R.C. Church

You Are Here

VFW

43rd VA

Fairfax Station Square Shopping Center

OX ROAD (ROUTE 123)

FAIRFAX STATION ROAD

Railroad Station

POPLAR ROAD

OX ROAD (ORIGINAL, 1863)

BURKE CENTER PARKWAY

Y

Col.  
oad

his  
h!"

rupt

men

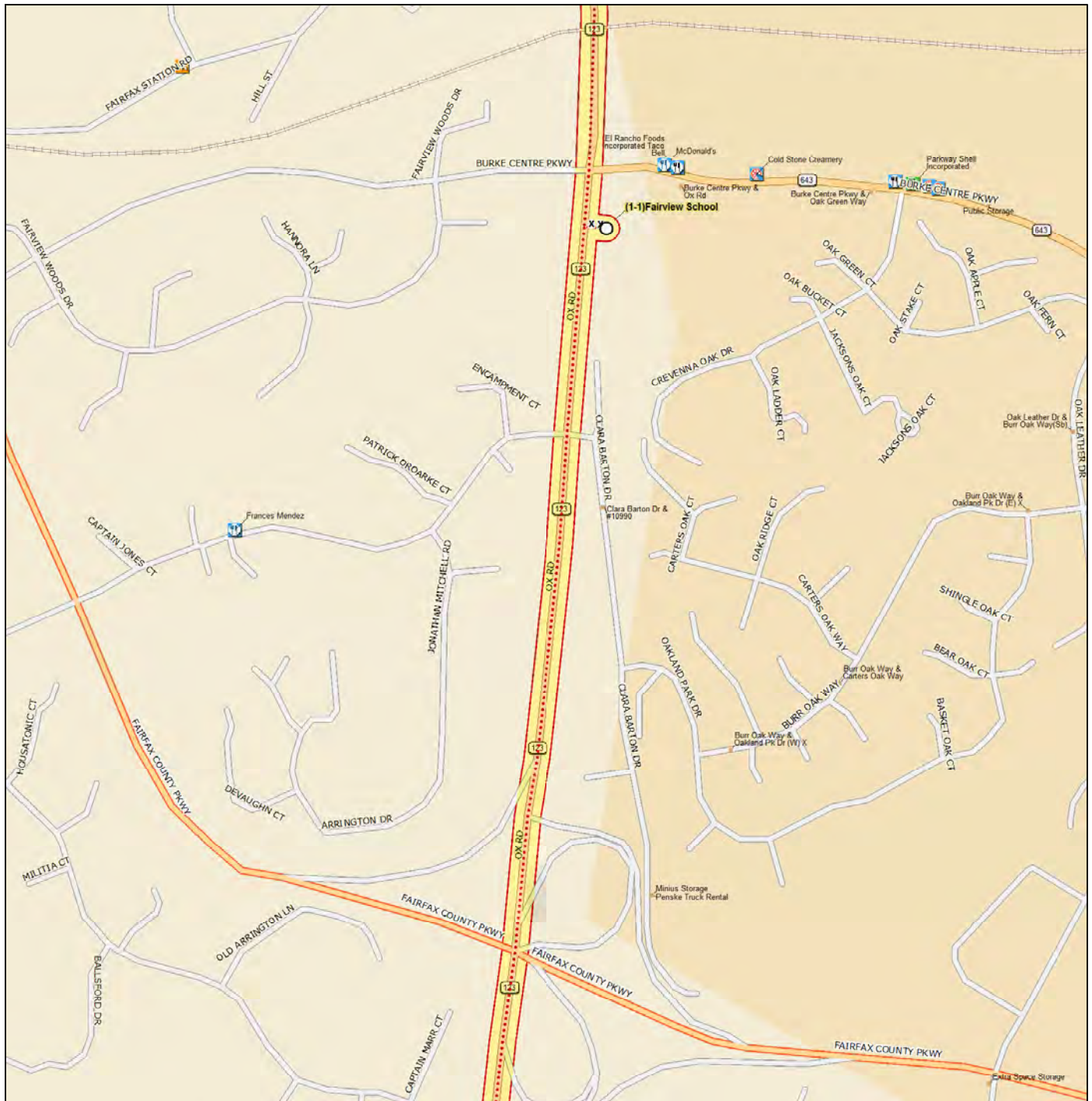
ers.

e

ar

m-

f

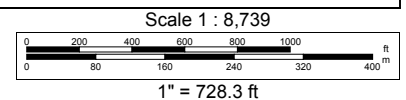
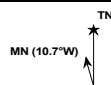


	Dist	Turn	Road	Exit	Total Time	Total Dist
	in 0.10 mi	Turn right (S)	on to SR 123 (Ox Rd)		00:04:21	1.87 mi

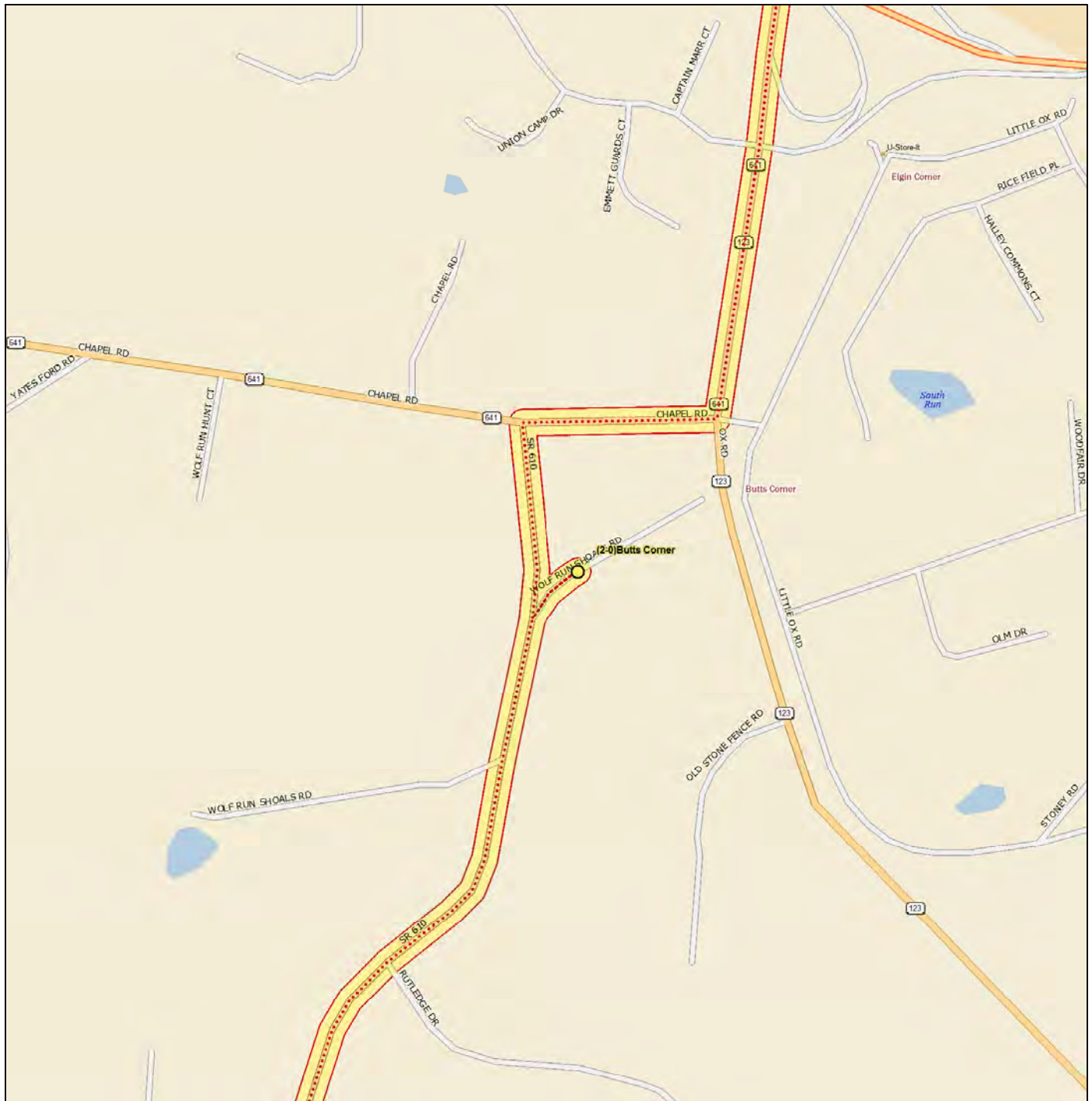
Data use subject to license.

© DeLorme. DeLorme Street Atlas USA® 2015.

www.delorme.com



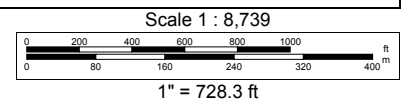
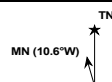




	Dist	Turn		Road	Exit	Total Time	Total Dist
	in 0.10 mi	Turn right (S)	on to	SR 123 (Ox Rd)		00:04:21	1.87 mi
	in 1.56 mi	Turn right (W)	on to	SR 641 (Chapel Rd)		00:07:08	3.43 mi
	in 0.18 mi	Turn left (S)	on to	SR 610 (Wolf Run Shoals Rd)		00:07:26	3.61 mi
	in 0.18 mi	Turn left (NE)	on to	Wolf Run Shoals Rd		00:07:44	3.79 mi
	in 0.06 mi	Stop	at	Butts Corner		00:07:52	3.85 mi
		Go straight (SW)	on	Wolf Run Shoals Rd		00:07:52	3.85 mi
	in 0.06 mi	Keep left (SSW)	on to	SR 610 (Wolf Run Shoals Rd)		00:08:00	3.91 mi

Data use subject to license.

© DeLorme. DeLorme Street Atlas USA® 2015.

[www.delorme.com](http://www.delorme.com)


947 Position of Army at Centreville, Va. 31st August -  
Shouldy's march on Chantilly



MAP SHOWING VICINITY OF CENTREVILLE - Va. and Position of Armies Aug 31st 1862.

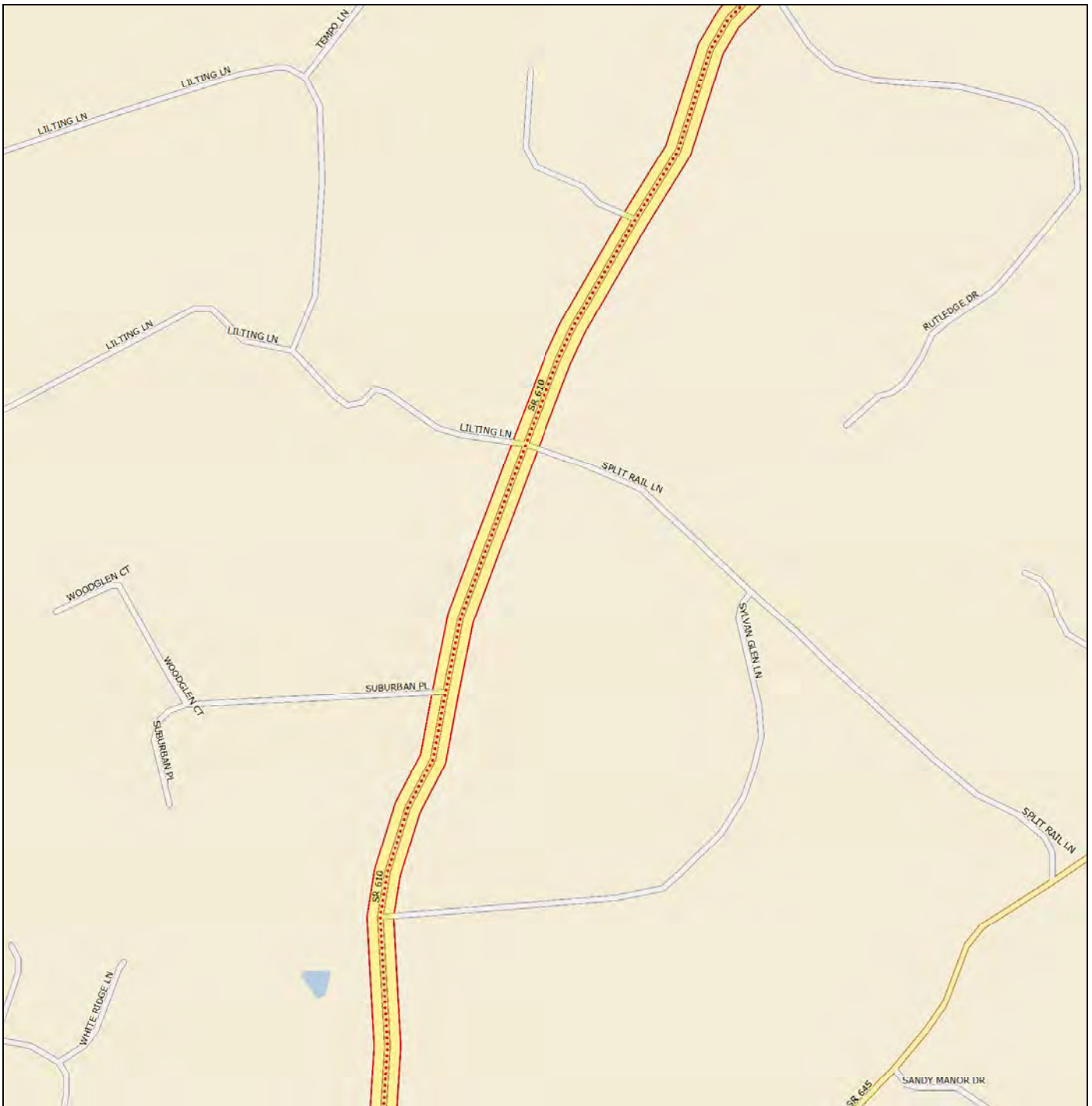
The Union Army in and around Centerville Aug 30<sup>th</sup> - 31<sup>st</sup> was 69,000 men



Movements - Sept 1<sup>st</sup>

K. Kearny F. Franklin Mc. McDowell. R. Reno B. Banks

BATTLE OF CHANTILLY Va  
Sept 1<sup>st</sup> 1862.  
947

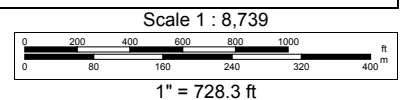
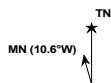


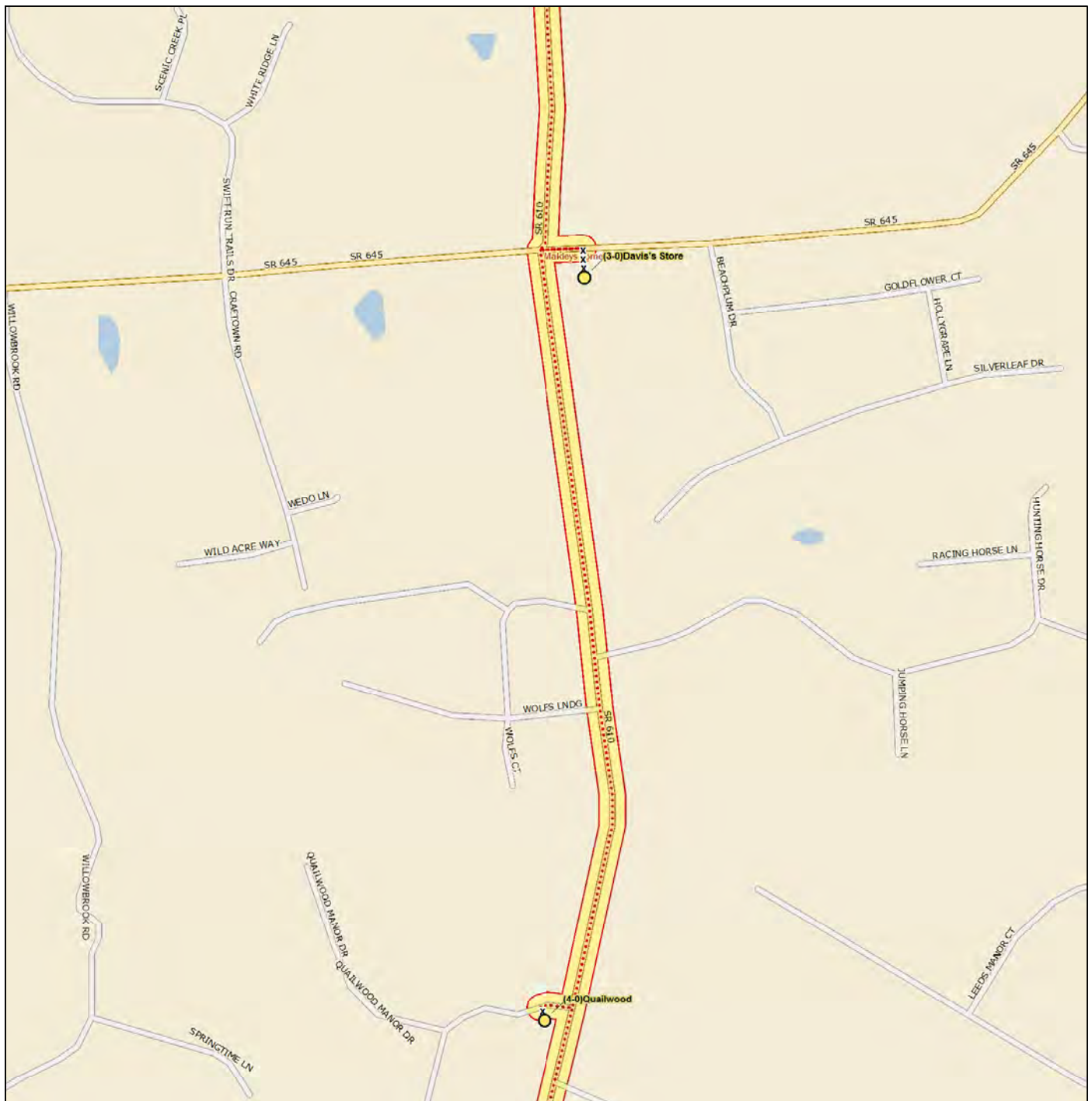
	Dist	Turn		Road	Exit	Total Time	Total Dist
	in 0.06 mi	Keep left (SSW)	on to	SR 610 (Wolf Run Shoals Rd)		00:08:00	3.91 mi

Data use subject to license.

© DeLorme. DeLorme Street Atlas USA® 2015.

www.delorme.com

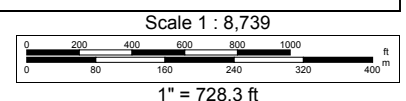
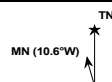




	Dist	Turn	Road	Exit	Total Time	Total Dist
	in 0.06 mi	Keep left (SSW)	on to SR 610 (Wolf Run Shoals Rd)		00:08:00	3.91 mi
	in 1.55 mi	Turn left (E)	on to SR 645 (Clifton Rd)		00:10:37	5.46 mi
📍	in 0.04 mi	Stop at Davis's Store	at Davis's Store		00:10:41	5.50 mi
		Go straight (W)	on SR 645 (Clifton Rd)		00:10:41	5.50 mi
	in 0.04 mi	Turn left (S)	on to SR 610 (Wolf Run Shoals Rd)		00:10:45	5.54 mi
	in 0.71 mi	Turn right (W)	on to Quailwood Manor Dr		00:11:56	6.25 mi
📍	in 0.03 mi	Stop at Quailwood	at Quailwood		00:12:00	6.28 mi
		Go straight (E)	on Quailwood Manor Dr		00:12:00	6.28 mi
	in 0.03 mi	Turn right (S)	on to SR 610 (Wolf Run Shoals Rd)		00:12:04	6.31 mi

Data use subject to license.

© DeLorme. DeLorme Street Atlas USA® 2015.

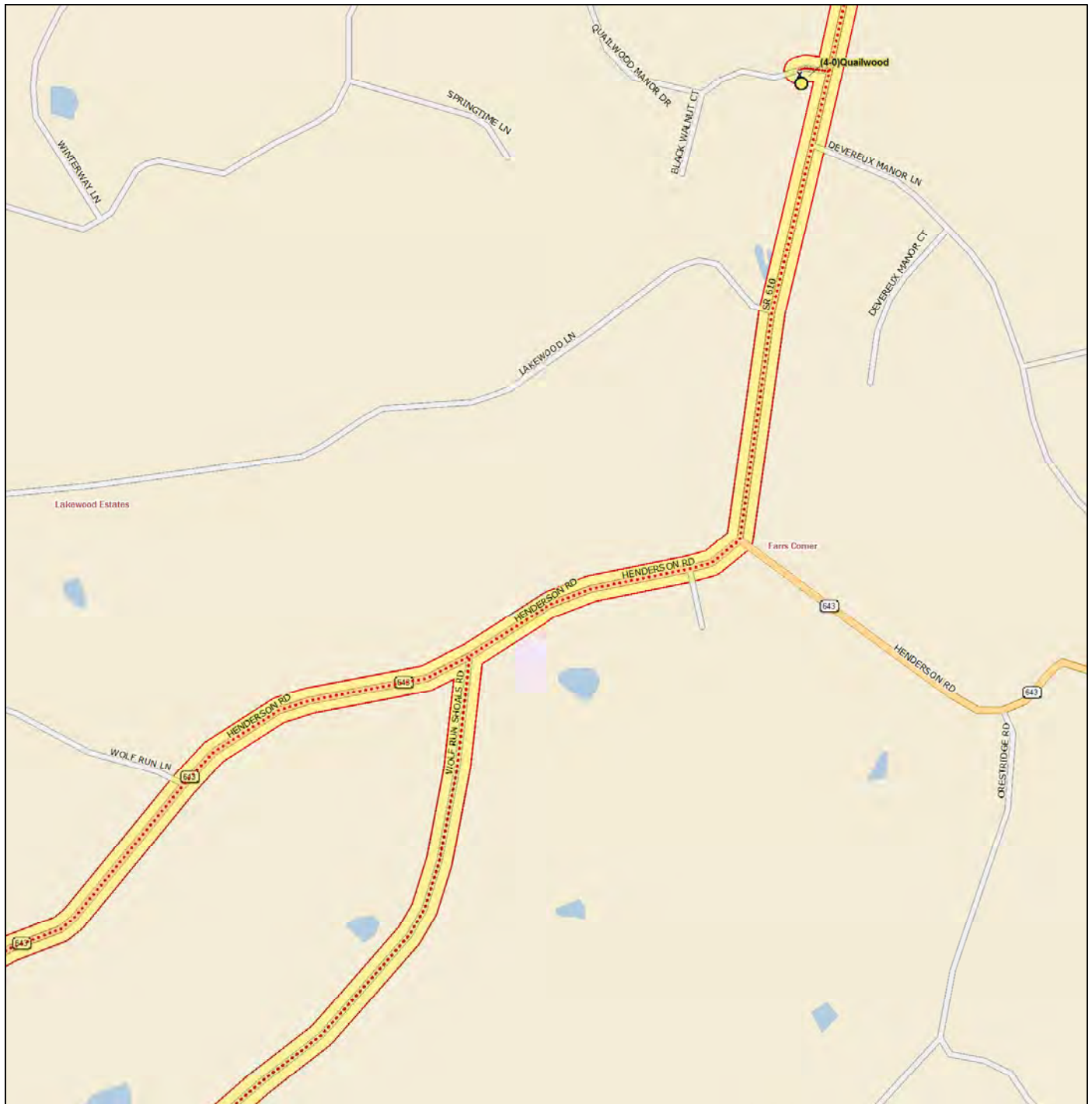
[www.delorme.com](http://www.delorme.com)






*Old Davis' General Store, Fairfax Station, Virginia*

was located at the Clifton Road and Wolf Run Shoals Road

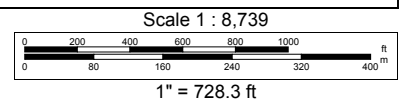
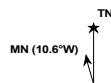


	Dist	Turn		Road	Exit	Total Time	Total Dist
	in 0.03 mi	Turn right (S)	on to	SR 610 (Wolf Run Shoals Rd)		00:12:04	6.31 mi
	in 0.44 mi	Keep right (WSW)	on to	SR 643 (Henderson Rd)		00:12:48	6.75 mi
	in 0.28 mi	Keep left (SSW)	on to	SR 610 (Wolf Run Shoals Rd)		00:13:15	7.03 mi

Data use subject to license.

© DeLorme. DeLorme Street Atlas USA® 2015.

www.delorme.com







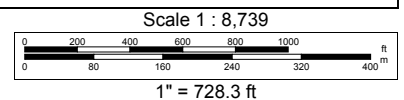
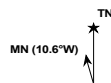


	Dist	Turn		Road	Exit	Total Time	Total Dist
	in 0.28 mi	Keep left (SSW)	on to	SR 610 (Wolf Run Shoals Rd)		00:13:15	7.03 mi
●	in 0.66 mi	Stop	at	8224 Steve Jones House		00:14:49	7.69 mi
		Go straight (SW)	on	SR 610 (Wolf Run Shoals Rd)		00:14:49	7.69 mi
●	in 0.38 mi	Stop	at	Fairfax Cemetary		00:15:43	8.07 mi
		Go straight (SW)	on	SR 610 (Wolf Run Shoals Rd)		00:15:43	8.07 mi
●	in 0.11 mi	Stop	at	Wolf Run Shoals End		00:15:59	8.18 mi
		Go straight (NE)	on	SR 610 (Wolf Run Shoals Rd)		00:15:59	8.18 mi
	in 1.16 mi	Turn left (WNW)	on to	SR 643 (Henderson Rd)		00:18:44	9.34 mi

Data use subject to license.

© DeLorme. DeLorme Street Atlas USA® 2015.

www.delorme.com










95-3

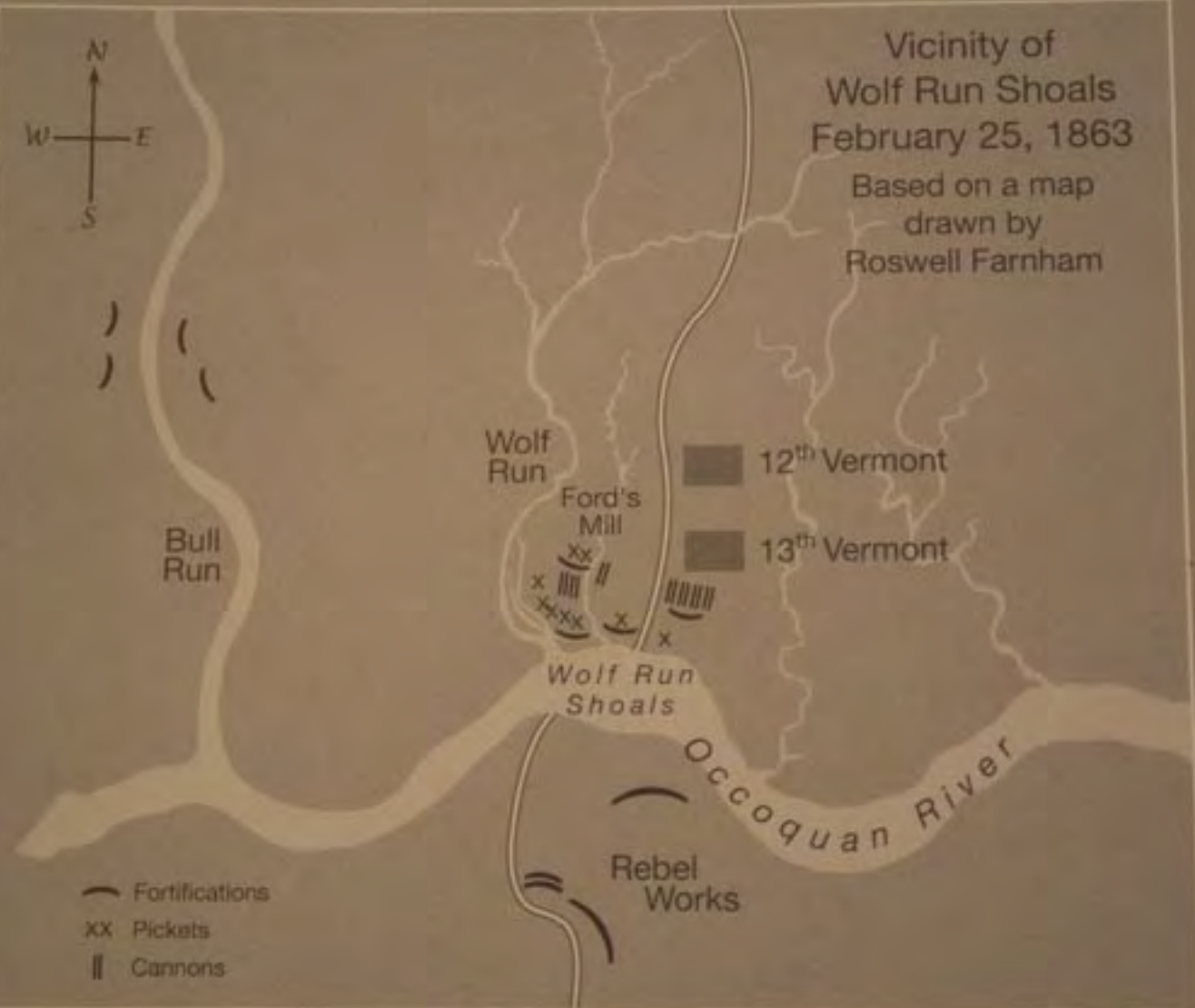
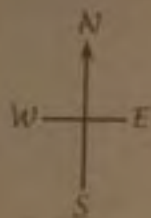






Vicinity of  
Wolf Run Shoals  
February 25, 1863

Based on a map  
drawn by  
Roswell Farnham



- Fortifications
- xx Pickets
- || Cannons

12<sup>th</sup> Vermont

13<sup>th</sup> Vermont

Wolf Run

Ford's Mill

Bull Run

Wolf Run Shoals

Occoquan River

Rebel Works

Company B, 12th Regiment  
Vermont Volunteer Militia  
Wolf Run Shoals, VA





*Sitting in front of their hutment built of logs chinked with clay and covered with canvas, these soldiers passed the winter*

*blowing into their dwelling. The soldier sitting on the drum was*

Hospital of the 12th Vermont  
At Wolf Run Shoals



Camp of Company B,  
12th Vermont at WRS




12th Vermont Officers on Parade  
Wolf Run Shoals





Section of Dress Parade  
of the 12th Vermont at WRS





Lieutenant Colonel & Mrs Farnham  
with Field & Staff of the 12th Vermont



Lieutenant Colonel Roswell Farnham,  
at WRS



Members of Company I, 12th VT  
Wolf Run Shoals



Company A, 13th Vermont,  
Supporting Battery at WRS




Camp of Company A, 13th Vermont  
Supporting Battery







Camp of 13th Vermont  
At WRS





Camp of 14th Vermont  
At Wolf Run Shoals







779 Winter Camp, abandoned.



Back to album



### The U.S. National Archi...

3,641 views

1 fave

1 comment

Taken circa 1863

#### Abandoned Winter Camp

Original Caption: Abandoned Winter Camp

U.S. National Archives' Local Identifier: 111-B-779

From:: Series: Mathew Brady Photographs of Civil War-Era Personalities and Scenes, (Record Group 111)

Photographer: Brady, Mathew, 1823 (ca.) - 1896

No known copyright restrictions

Show EXIF

This photo is in 4 albums



Mathew Brady - Camp Scenes



Mathew Brady - landscape photographs

- About
- Jobs
- Blog
- Mobile
- Developers
- Guidelines
- Feedback
- Report abuse
- Help forum
- English

- Privacy
- Terms
- Yahoo Safely
- Help
- Flickr, a Yahoo company
- t
- f
- twitter
- g+

#### Persistent URL:

[arcweb.archives.gov/arc/action/ExternalIdSearch?id=525184](http://arcweb.archives.gov/arc/action/ExternalIdSearch?id=525184)

Repository: Still Picture Records Section, Special Media Archives Services Division (NWCS-S), National Archives at College Park, 8601 Adelphi Road, College Park, MD, 20740-6001.

For information about ordering reproductions of photographs held by the Still Picture Unit, visit:

[www.archives.gov/research/order/still-pictures.html](http://www.archives.gov/research/order/still-pictures.html)

Reproductions may be ordered via an independent vendor. NARA maintains a list of vendors at

[www.archives.gov/research/order/vendors-photos-maps-dc.html](http://www.archives.gov/research/order/vendors-photos-maps-dc.html)

Access Restrictions: Unrestricted

Use Restrictions: Unrestricted

#### Tags

U.S. National Archives

Civil War

Mathew Brady

nara:arcid=525184

#### Additional info

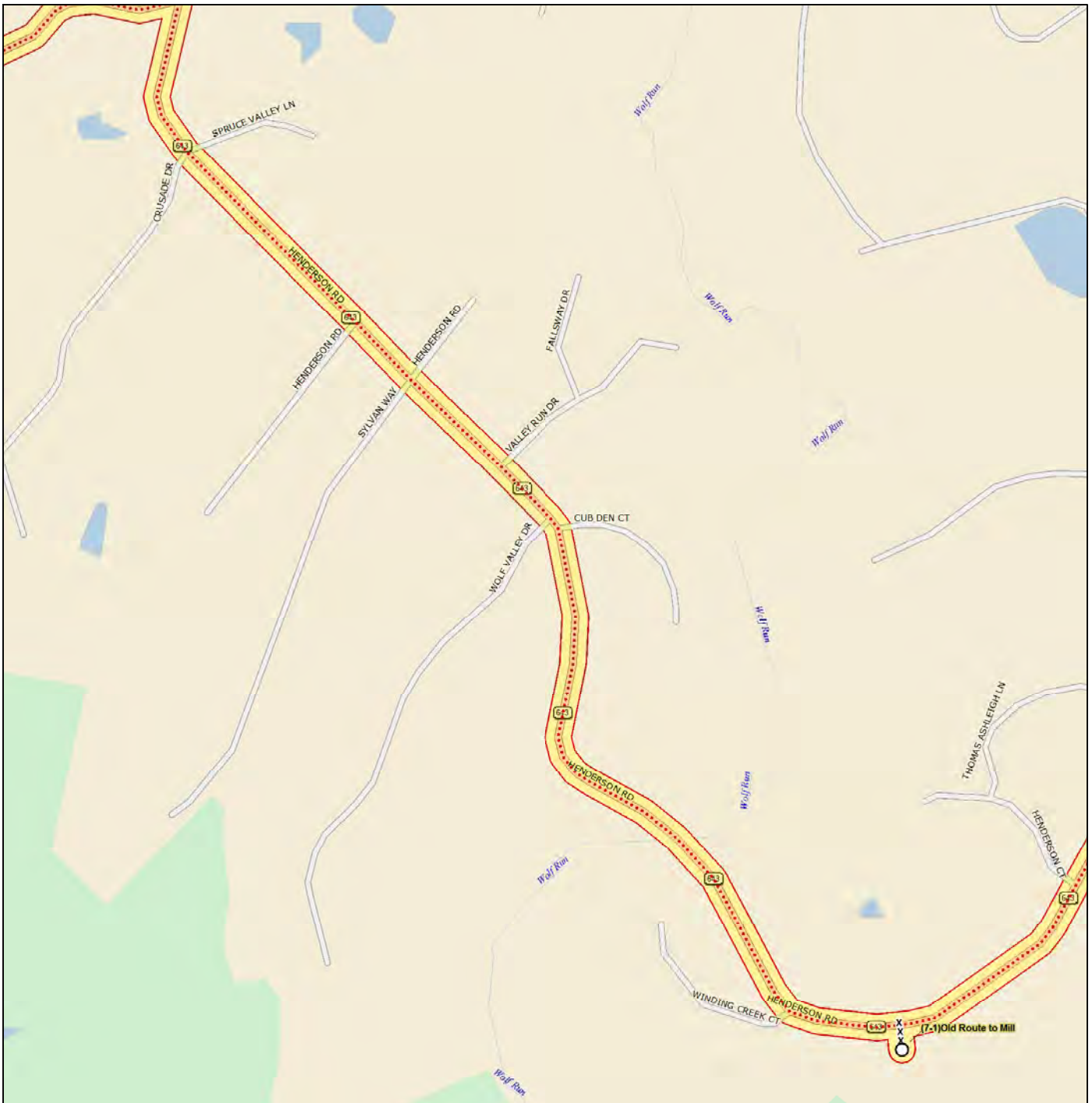
Viewing this photo

Public

Safety level of this photo

Safe

Provide feedback on the new photo page

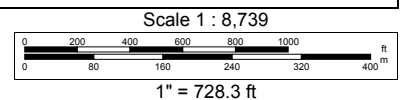
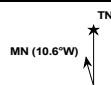


	Dist	Turn	Road	Exit	Total Time	Total Dist
in	1.16 mi	Turn left (WNW)	on to SR 643 (Henderson Rd)		00:18:44	9.34 mi

Data use subject to license.

© DeLorme. DeLorme Street Atlas USA® 2015.

www.delorme.com



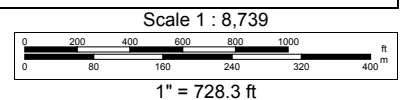
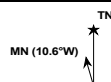


	Dist	Turn		Road	Exit	Total Time	Total Dist
	in 1.16 mi	Turn left (WNW)	on to	SR 643 (Henderson Rd)		00:18:44	9.34 mi
	in 2.30 mi	Turn left (WSW)	on to	SR 612 (Old Yates Ford Rd)		00:22:32	11.64 mi
	in 0.97 mi	Keep right (SW)	on to	Yates Ford Rd		00:24:05	12.61 mi

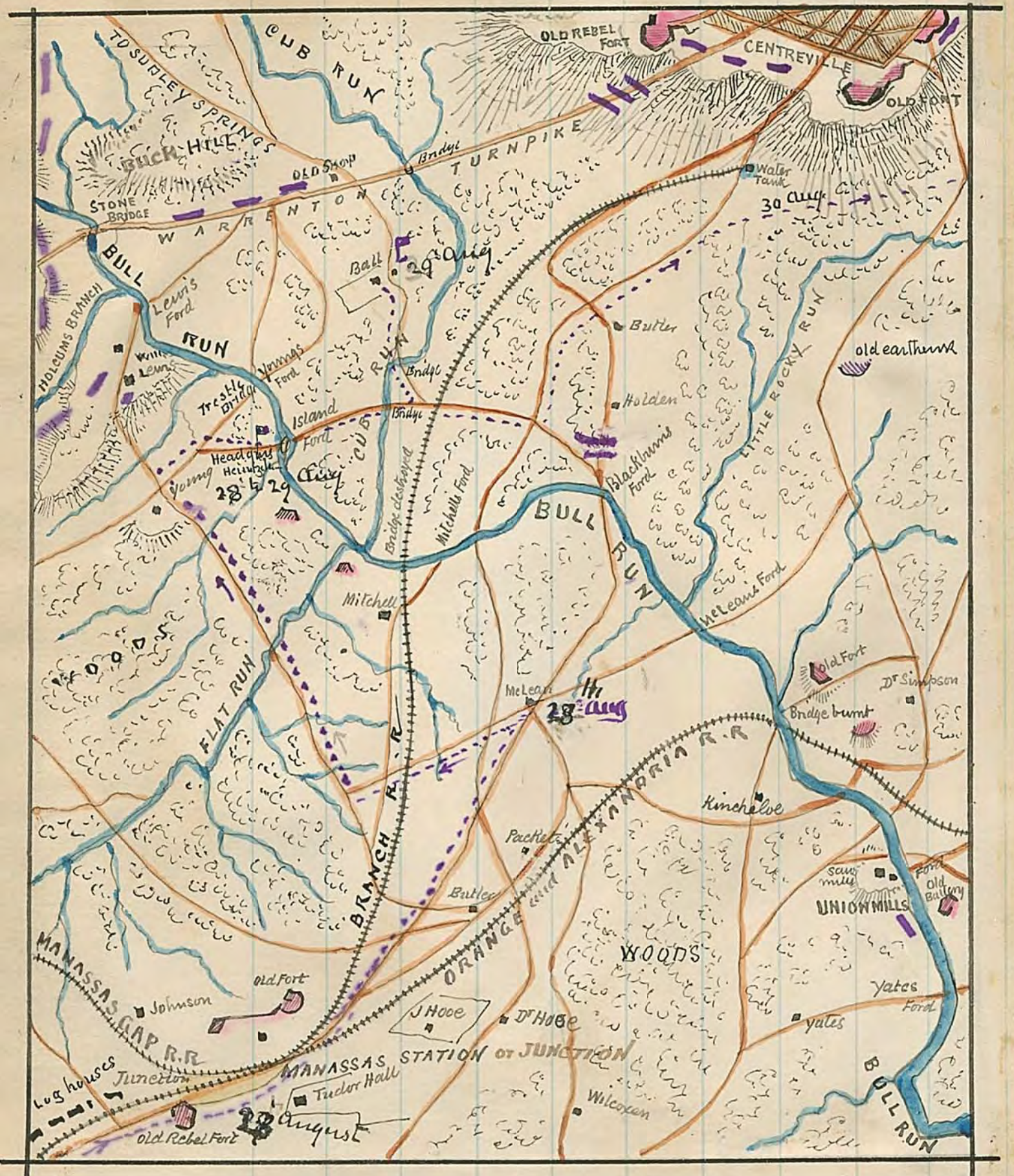
Data use subject to license.

© DeLorme. DeLorme Street Atlas USA® 2015.

www.delorme.com

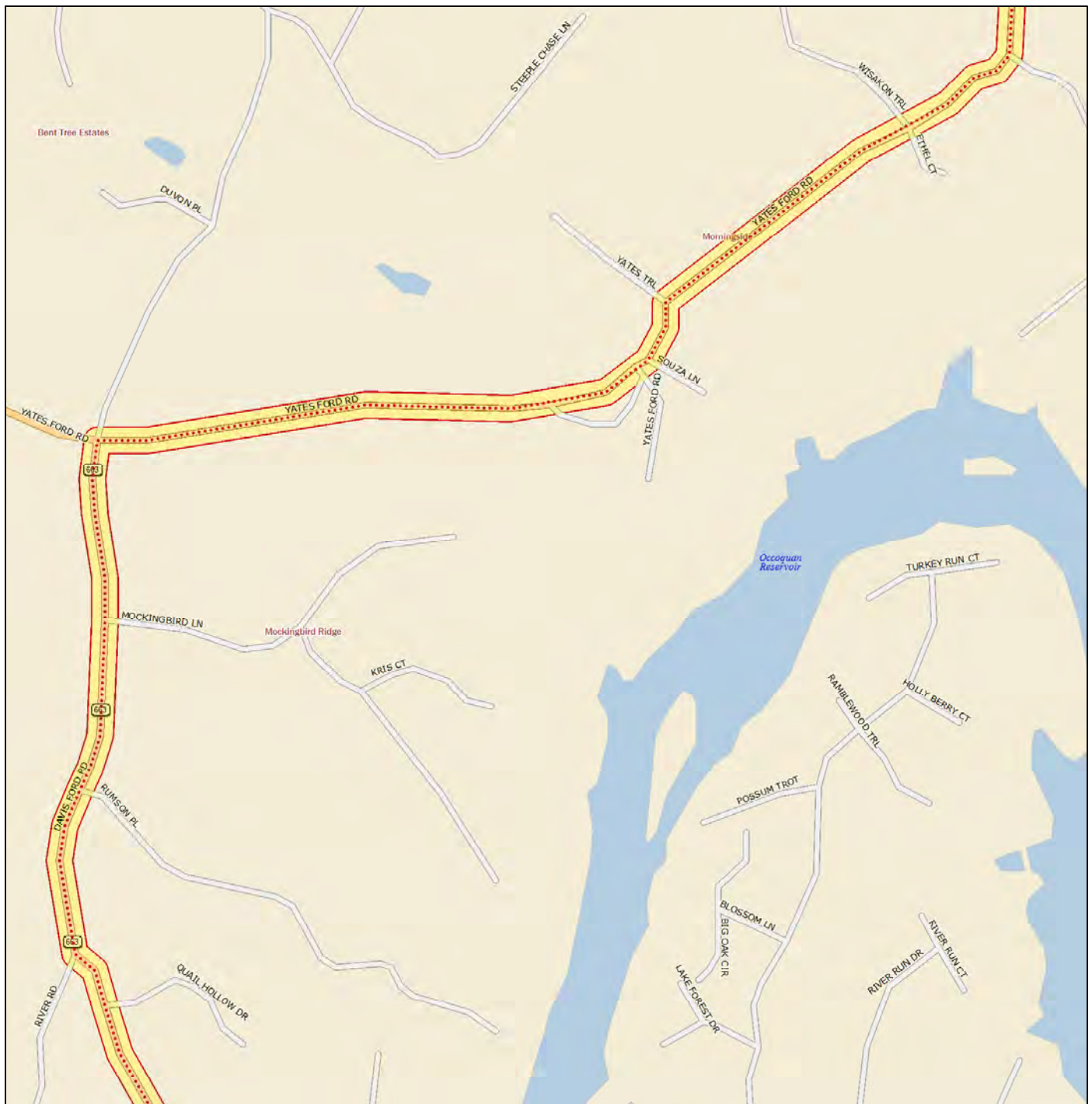


# Route from Manassas to Centerville August 28<sup>h</sup> to 31<sup>st</sup>



Route of head quarter train of Gen. Heintzelman



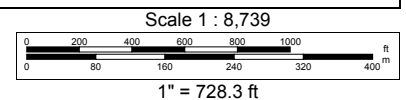
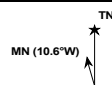


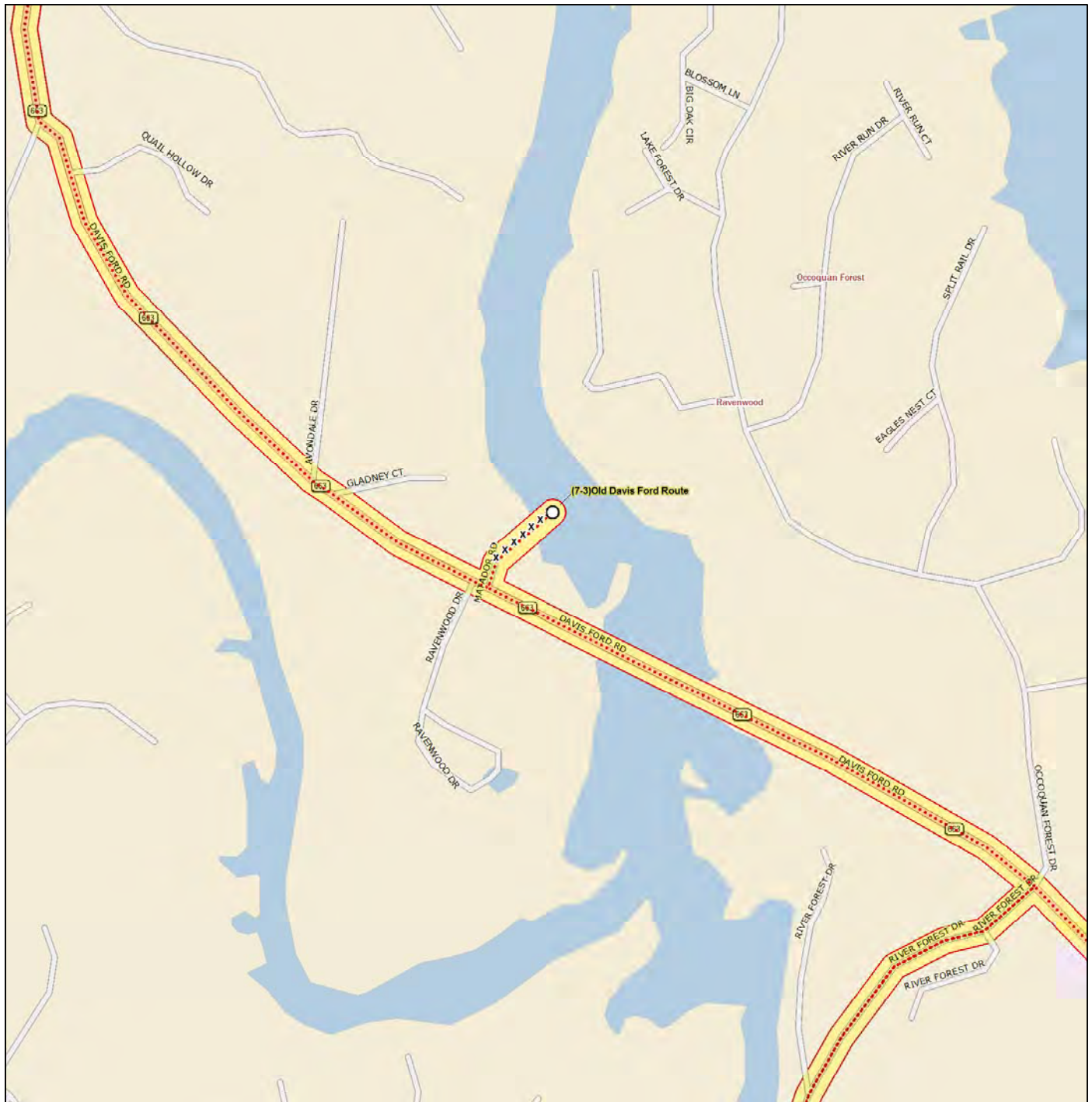
	Dist	Turn		Road	Exit	Total Time	Total Dist
	in 0.97 mi	Keep right (SW)	on to	Yates Ford Rd		00:24:05	12.61 mi
	in 1.28 mi	Turn left (SSE)	on to	SR 663 (Davis Ford Rd)		00:26:15	13.89 mi

Data use subject to license.

© DeLorme. DeLorme Street Atlas USA® 2015.

www.delorme.com



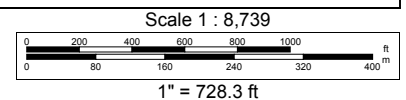
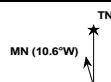


	Dist	Turn	Road	Exit	Total Time	Total Dist
in	1.28 mi	Turn left (SSE)	on to SR 663 (Davis Ford Rd)		00:26:15	13.89 mi
in	1.10 mi	Turn left (N)	on to Matador Rd		00:28:06	14.99 mi
in	0.19 mi	Turn left (ESE)	on to SR 663 (Davis Ford Rd)		00:28:12	15.18 mi
in	0.58 mi	Turn right (SW)	on to River Forest Dr		00:29:10	15.75 mi

Data use subject to license.

© DeLorme. DeLorme Street Atlas USA® 2015.


www.delorme.com



# M Fairport




J Pearson



1145

1050

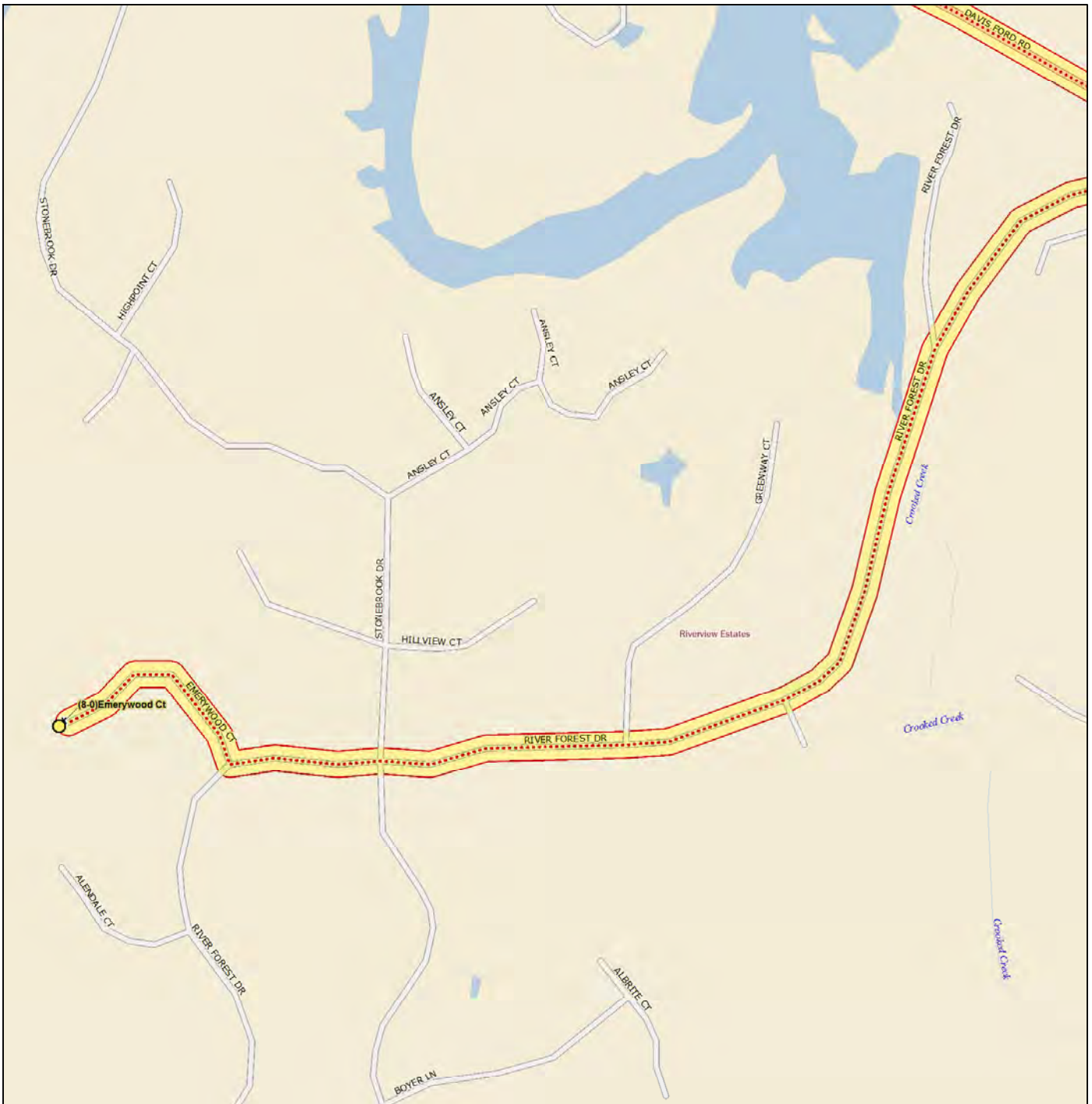
Summit near W F S



警告 危険





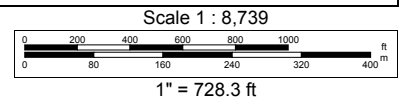
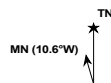


	Dist	Turn		Road	Exit	Total Time	Total Dist
	in 0.58 mi	Turn right (SW)	on to	River Forest Dr		00:29:10	15.75 mi
	in 1.18 mi	Turn right (WNW)	on to	Emerywood Ct		00:31:58	16.93 mi
	in 0.21 mi	Stop	at	Emerywood Ct		00:32:28	17.14 mi
		Go straight (ESE)	on	Emerywood Ct		00:32:28	17.14 mi
	in 0.21 mi	Turn left (NE)	on to	River Forest Dr		00:32:58	17.35 mi
	in 1.18 mi	Turn right (SE)	on to	SR 663 (Davis Ford Rd)		00:35:46	18.53 mi

Data use subject to license.


© DeLorme. DeLorme Street Atlas USA® 2015.

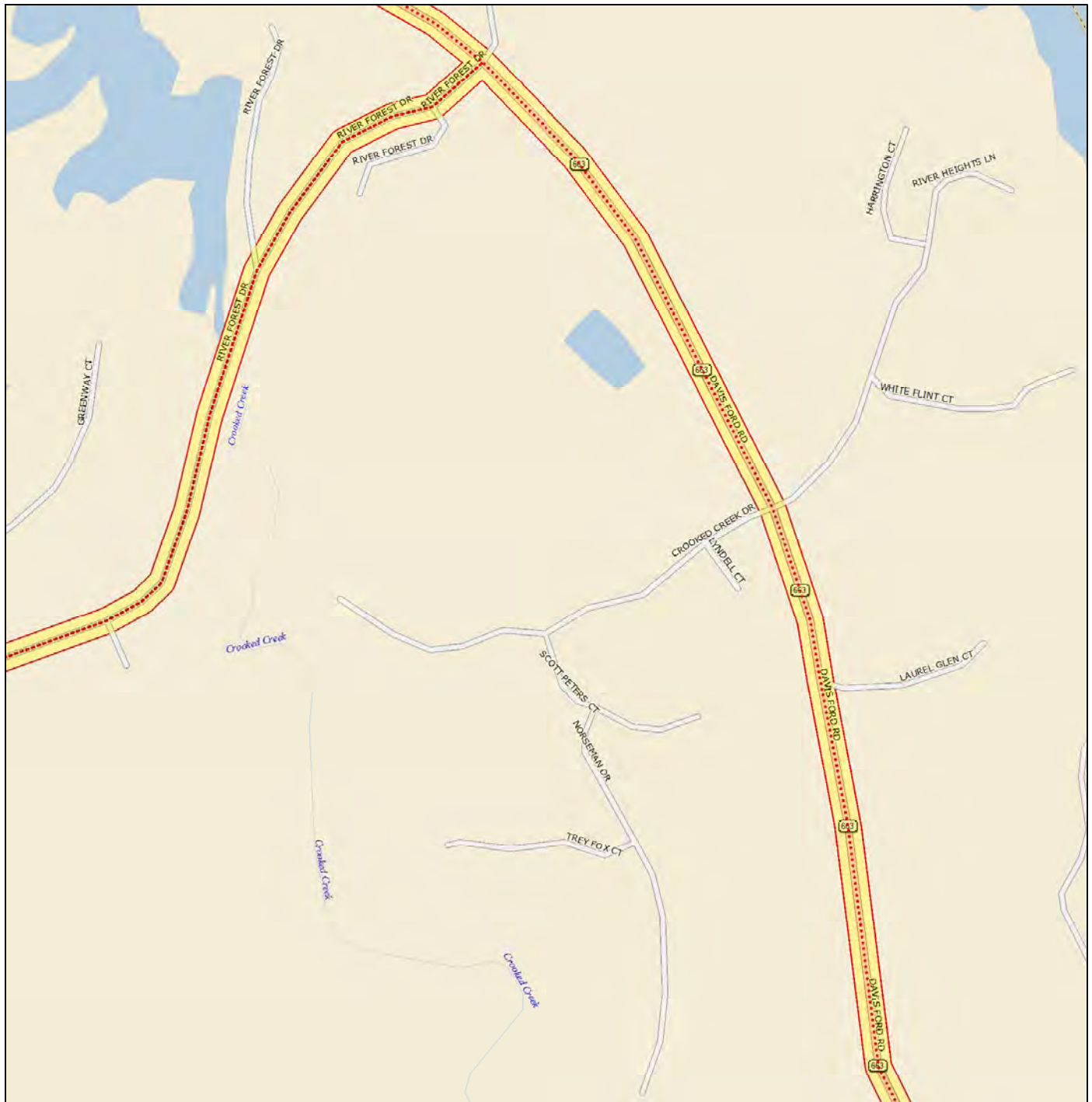
www.delorme.com



警告 発熱、破裂、発火の原因となるので、火中投入、加熱、分解、ショートなどしないこと。

危険 由于会造成电池漏液、发热、破裂或爆炸，请勿使用非指定充电器，分解电池或造成短路，投入火中或加热。具体内容请参阅使用说明书



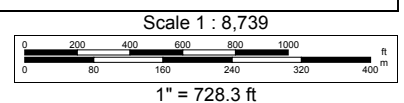
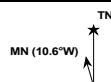


	Dist	Turn		Road	Exit	Total Time	Total Dist
	in 1.18 mi	Turn right (SE)	on to	SR 663 (Davis Ford Rd)		00:35:46	18.53 mi

Data use subject to license.

© DeLorme. DeLorme Street Atlas USA® 2015.

www.delorme.com







J.R. Payne  
Davis' Fd

Run

Minor Fairfax

Virginia Fairfax  
Mill

Priests' Mill

Branch

L. Pierson

D.W. DeBaney

E. Fairfax

Lydia Davis

W. Davis

E. Posey

Road

M. Crouch

Telephone

A. Dyson

Bacon Race Ch  
E. Bacon Race Ch

O. Fairfax

Old

H. Brown  
T.B. Davis

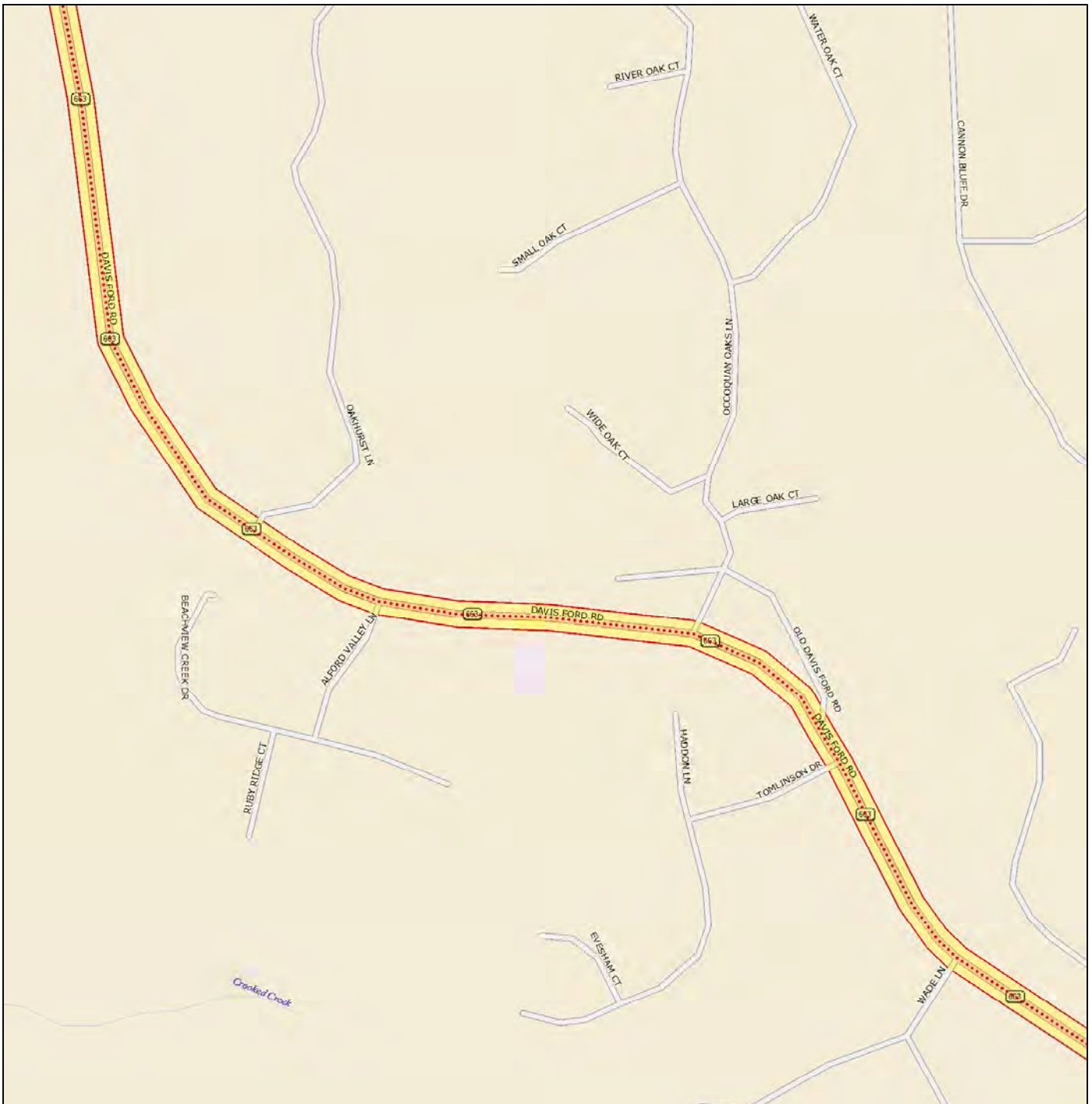


Church Matins Gairs

Ngais

W Simson

3 markers

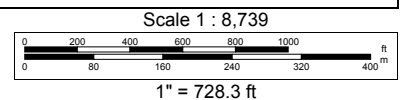
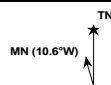


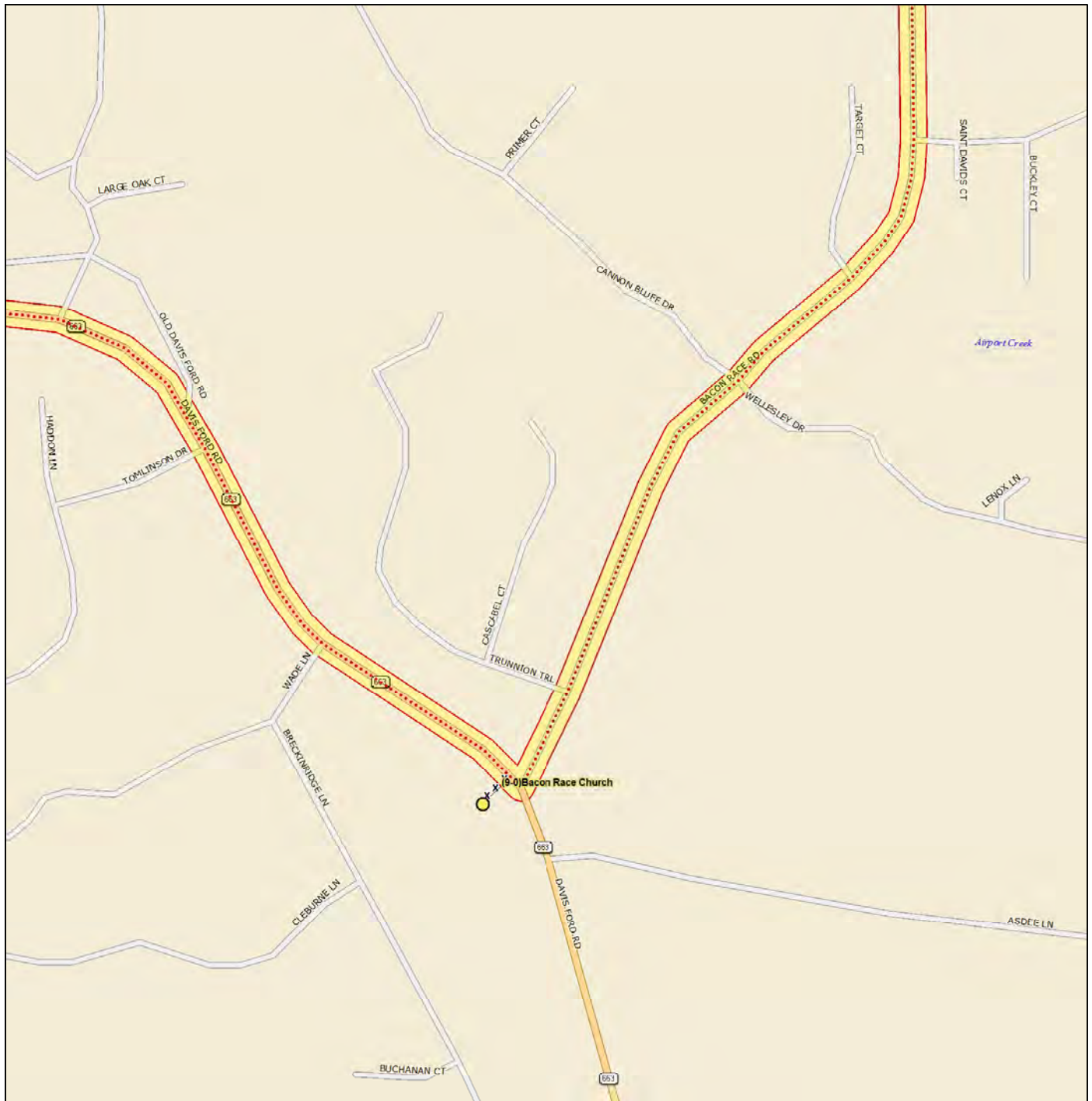
	Dist	Turn		Road	Exit	Total Time	Total Dist
	in 1.18 mi	Turn right (SE)	on to	SR 663 (Davis Ford Rd)		00:35:46	18.53 mi

Data use subject to license.

© DeLorme. DeLorme Street Atlas USA® 2015.

www.delorme.com



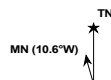


	Dist	Turn	Road	Exit	Total Time	Total Dist
	in 1.18 mi	Turn right (SE)	on to SR 663 (Davis Ford Rd)		00:35:46	18.53 mi
●	in 2.28 mi	Stop	at Bacon Race Church		00:39:37	20.81 mi
		Go straight (SE)	on SR 663 (Davis Ford Rd)		00:39:37	20.81 mi
	in 0.01 mi	Turn left (NNE)	on to SR 610 (Bacon Race Rd)		00:39:38	20.82 mi
	in 1.11 mi	Turn right (ENE)	on to Occoquan Club Dr		00:42:17	21.93 mi

Data use subject to license.

© DeLorme. DeLorme Street Atlas USA® 2015.

www.delorme.com

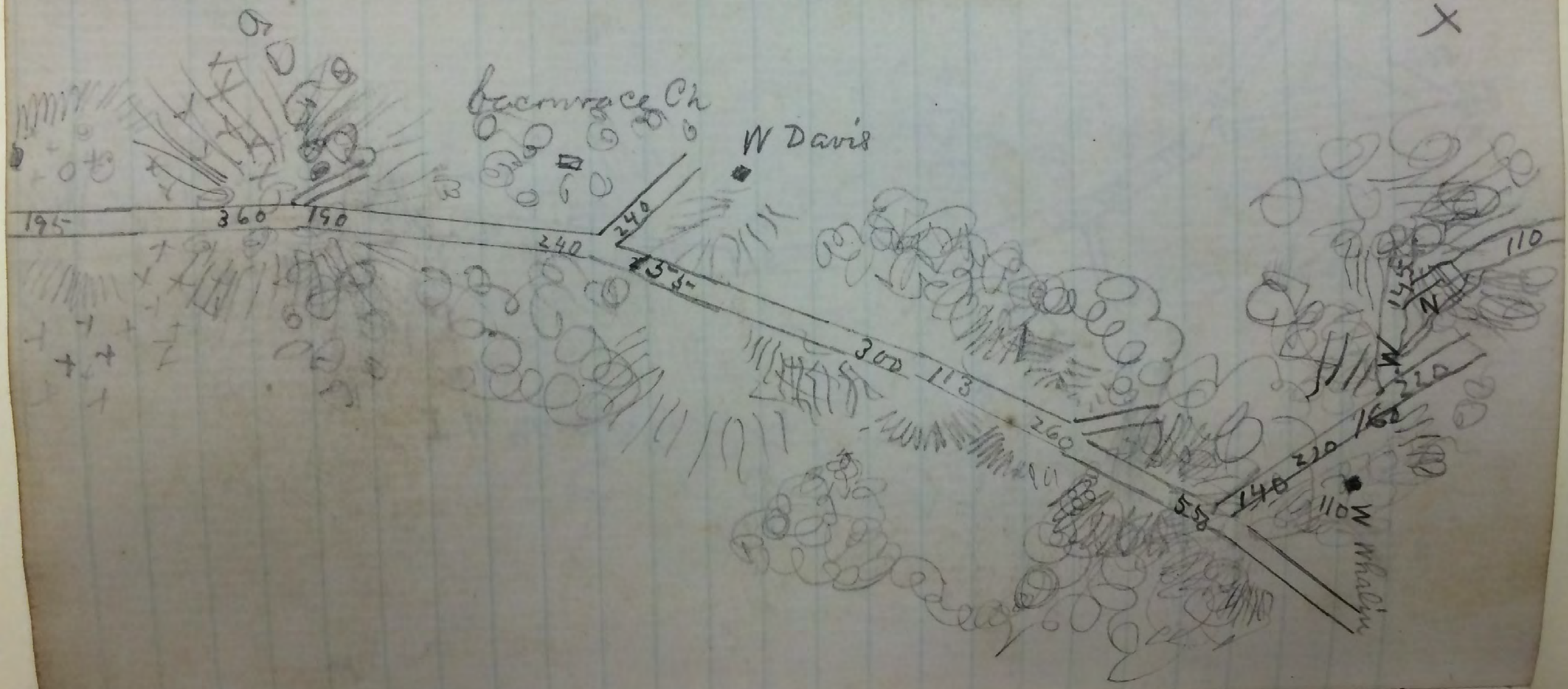


Scale 1 : 8,739



1" = 728.3 ft

X



Beaverace Ch

W Davis

195 360 190

240 240 233

300 113

260

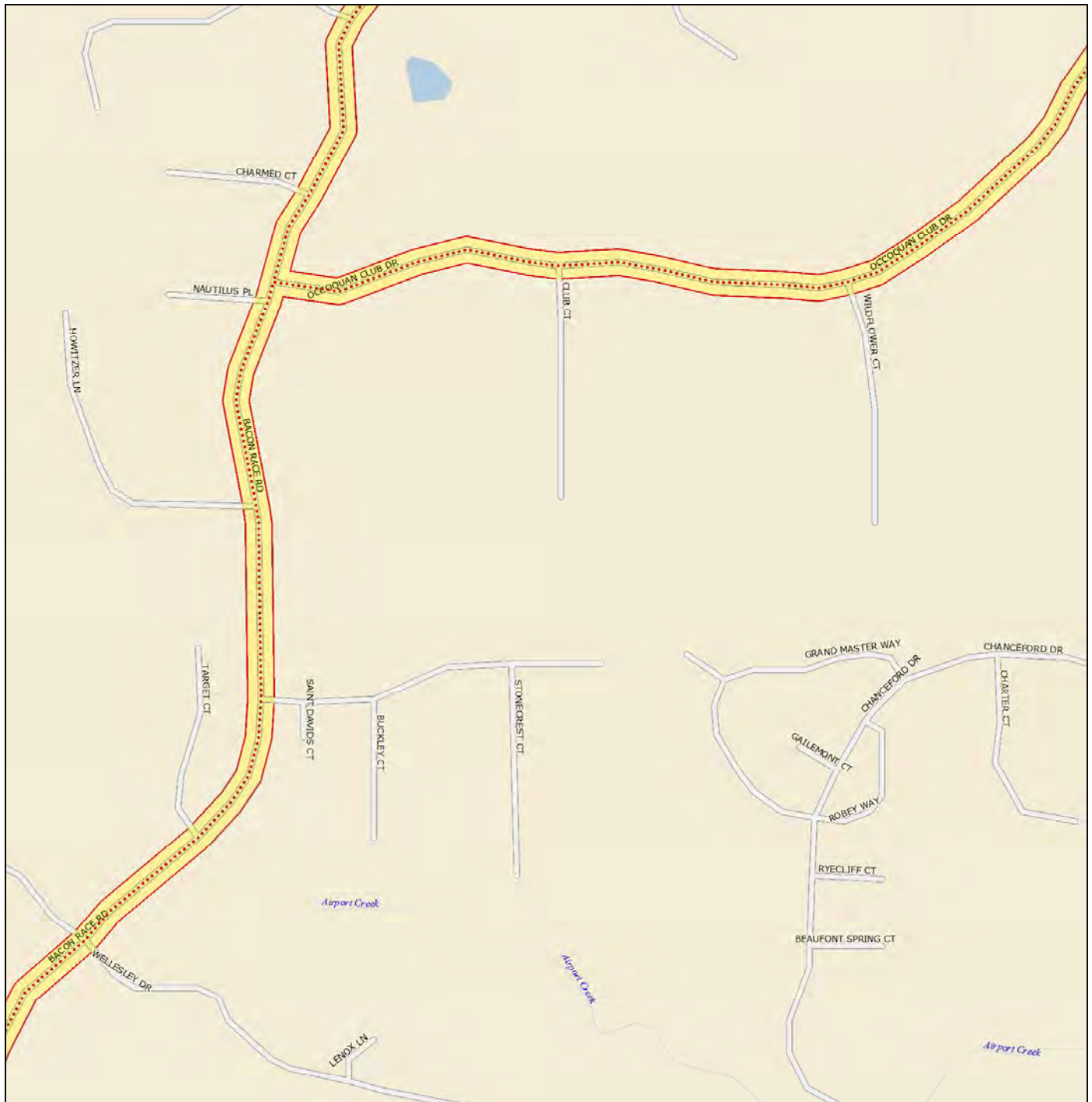
55

140 220 160

N Main

110

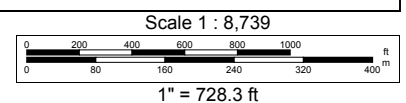
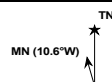
Tom V

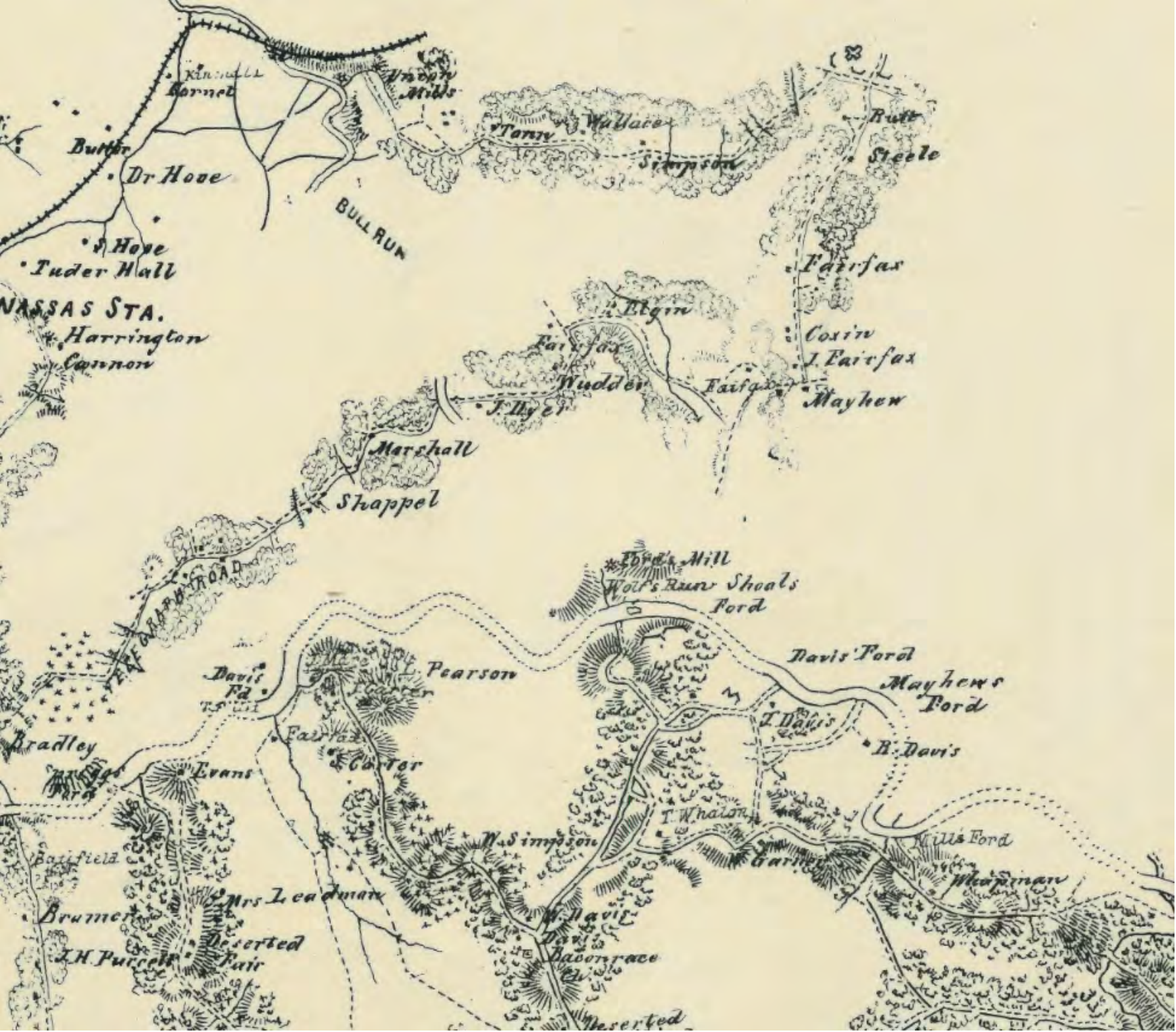


	Dist	Turn		Road	Exit	Total Time	Total Dist
in	1.11 mi	Turn right (ENE)	on to	Occoquan Club Dr		00:42:17	21.93 mi

Data use subject to license.

© DeLorme. DeLorme Street Atlas USA® 2015.

[www.delorme.com](http://www.delorme.com)




Small  
Barnet

Woods  
Mills

Tony

Wallace

Simpson

Rutt

Steele

Butter

Dr. Howe

BULL RUN

Fairfax

S. Howe  
Tuder Hall

NASSAS STA.

Harrington  
Cannon

Elgin

Fairfax

Wudder

Fairfax

Cosin

J. Fairfax

Mayhew

J. Dyer

Marshall

Shappel

FORDS ROAD

Ford's Mill

Wolf's Run Shoals

Ford

Davis' Ford

Mayhew's Ford

Davis' Rd.

Pearson

I. Davis

B. Davis

Bradley

Evans

Fairfax

Carter

W. Simpson

T. Whiston

Garnet

Mills Ford

Bozfield

Drummet

Mrs. Leadman

Deserted Fair

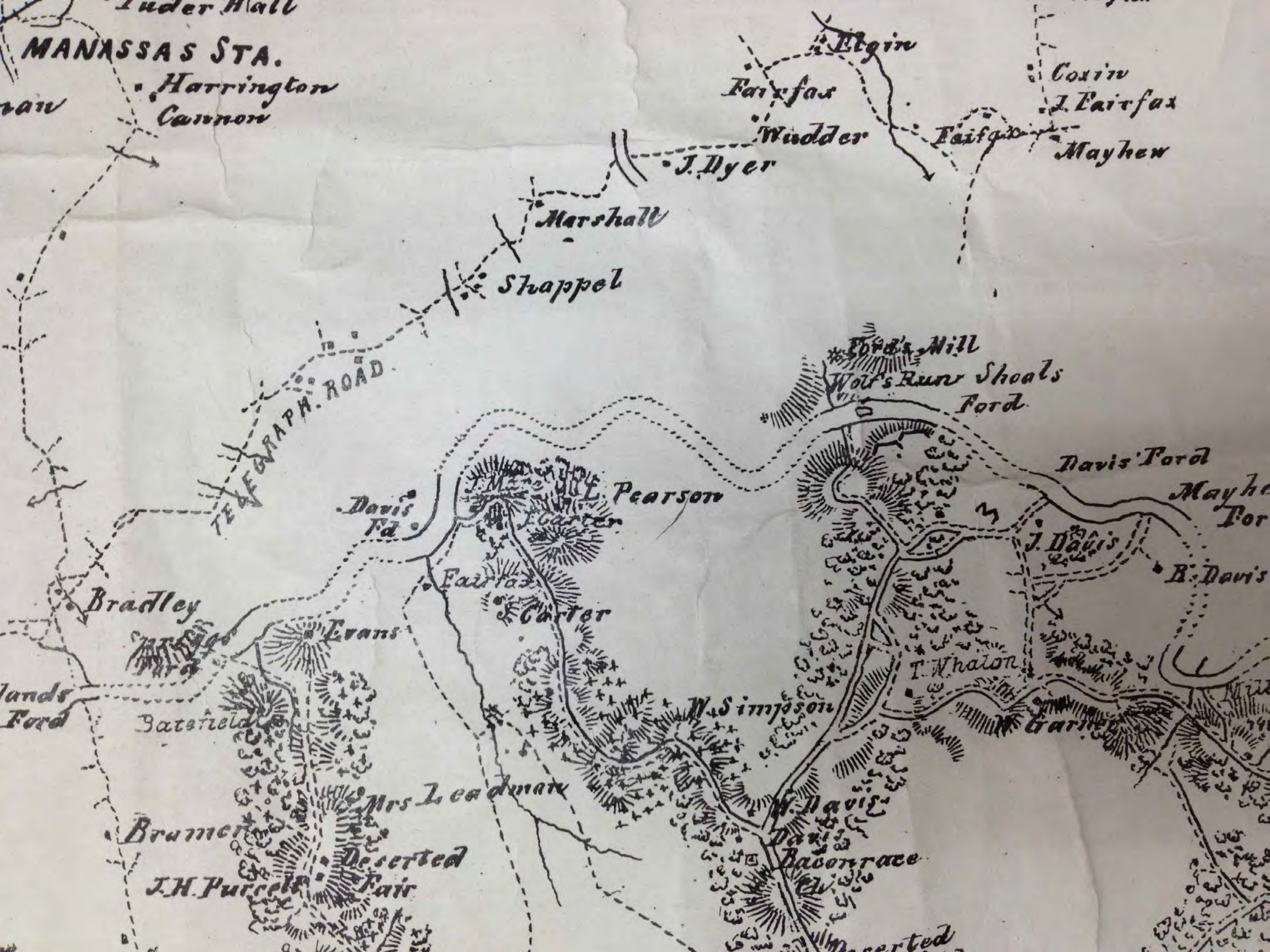
J. H. Pucell

W. Davis

Baronrace

Deserted

Whapman



MANASSAS STA.

Harrington Cannon

Elgin

Fairfax

Wudder

J. Dyer

Marshall

Shappel

TELEGRAPH ROAD

Ford's Mill

Wolf's Run Shoals Ford

Davis Ford

Pearson

Davis Ford

Mayhe Tor

Bradley

Fairfax

Carter

J. Davis

B. Davis

lands Ford

Batefield

Evans

W. Simpson

T. Whalon

Garnet

Brammer

Mrs Leadman

W. Davis

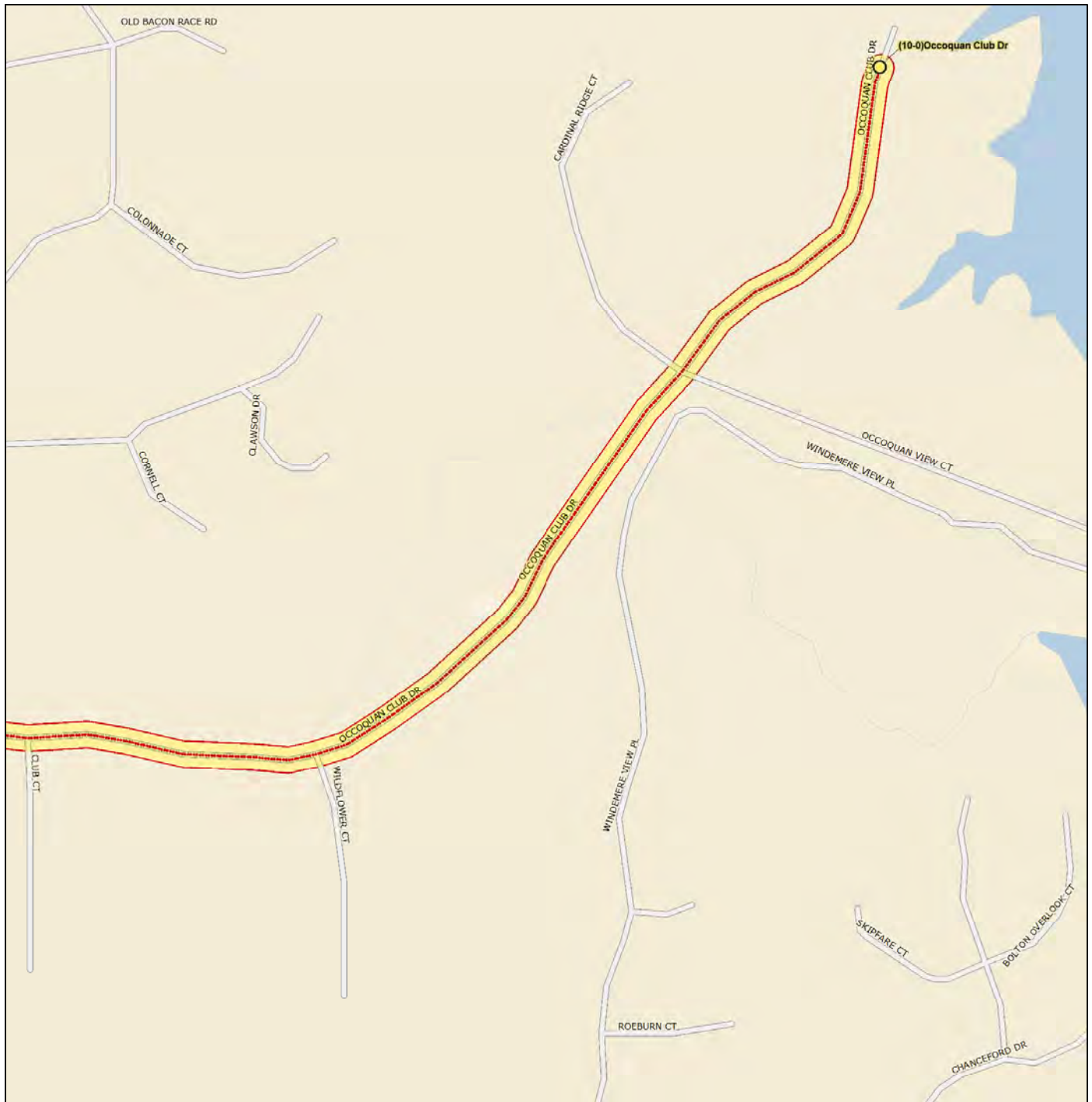
J.H. Purcell

Deserted Fair

Bacon race

Deserted



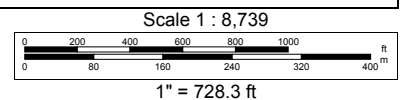
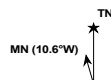


	Dist	Turn		Road	Exit	Total Time	Total Dist
	in 1.11 mi	Turn right (ENE)	on to	Occoquan Club Dr		00:42:17	21.93 mi
	in 1.39 mi	Stop	at	Occoquan Club Dr		00:45:36	23.33 mi
		Go straight (WSW)	on	Occoquan Club Dr		00:45:36	23.33 mi
	in 1.39 mi	Turn right (NNE)	on to	SR 610 (Bacon Race Rd)		00:48:55	24.72 mi
	in 0.36 mi	Turn left (NW)	on to	Wolf Run Shoals Rd		00:49:46	25.09 mi

Data use subject to license.

© DeLorme. DeLorme Street Atlas USA® 2015.

www.delorme.com

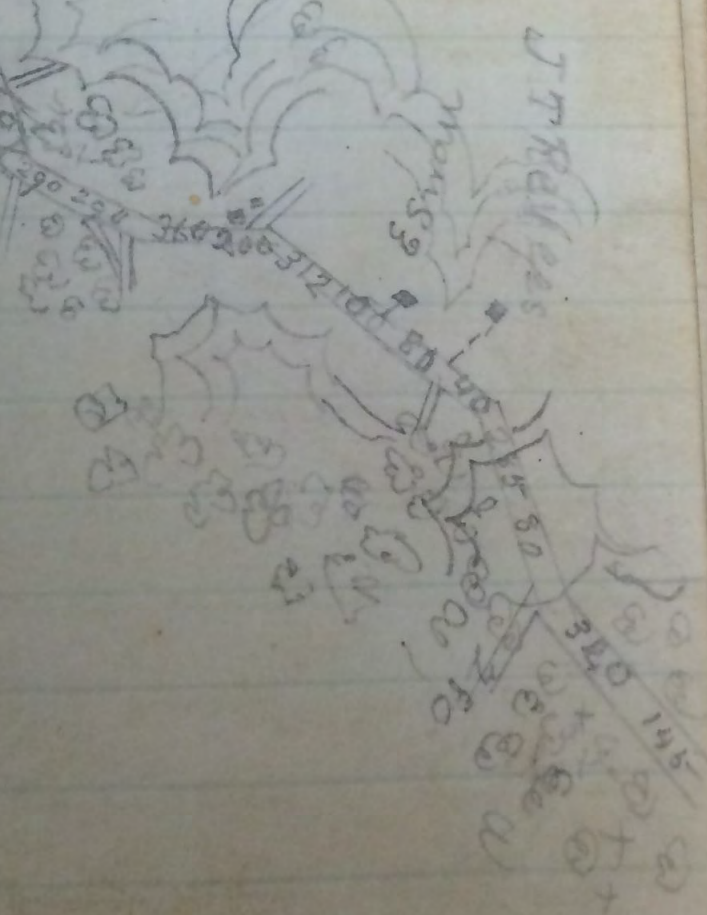


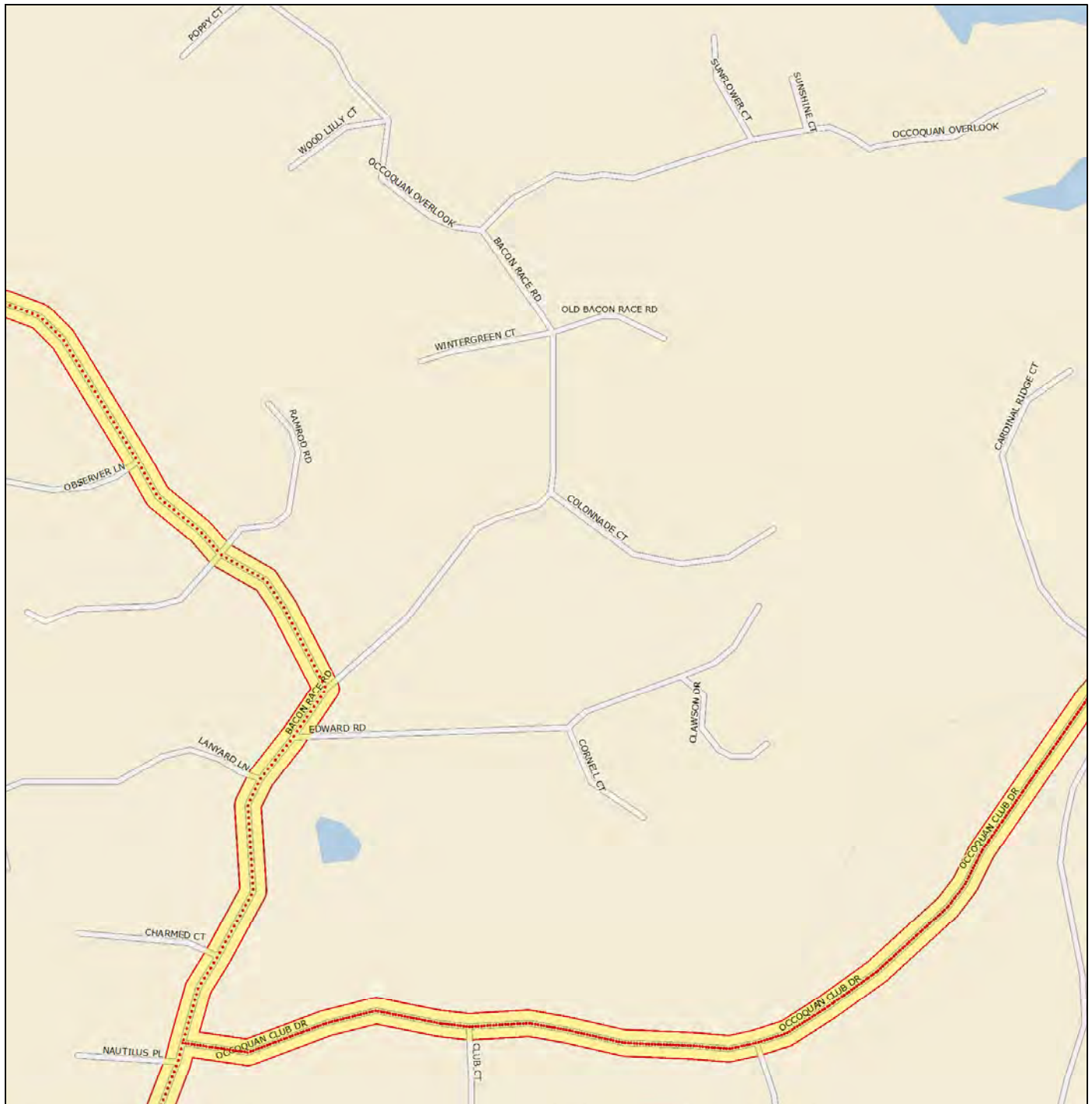
X

15 ft tide rise 4 ft width 150



Potomac River  
in sight



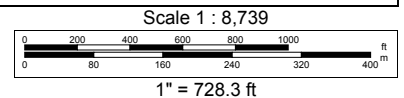
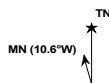


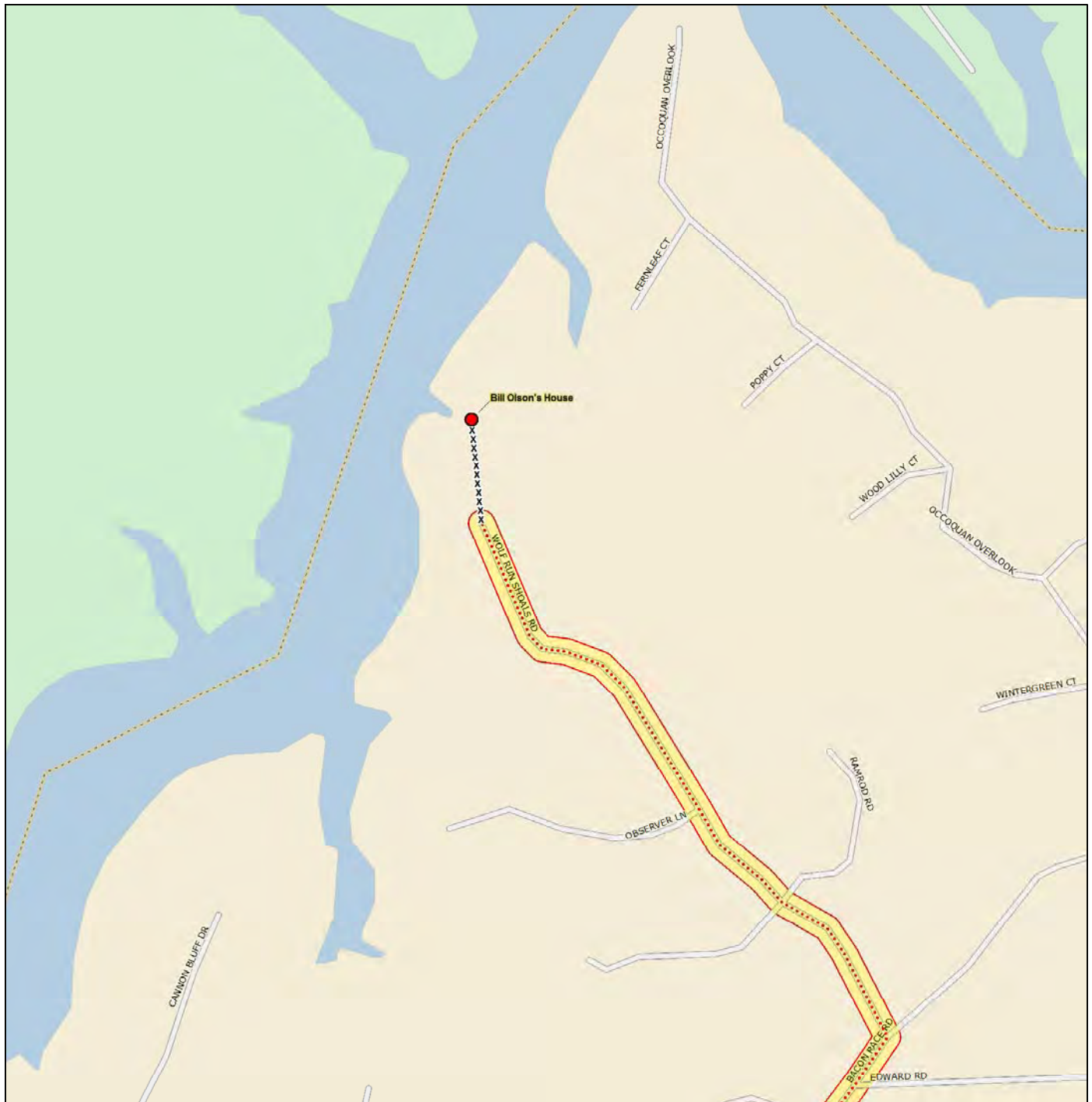
	Dist	Turn	Road	Exit	Total Time	Total Dist
	in 0.36 mi	Turn left (NW)	on to Wolf Run Shoals Rd		00:49:46	25.09 mi

Data use subject to license.

© DeLorme. DeLorme Street Atlas USA® 2015.

www.delorme.com





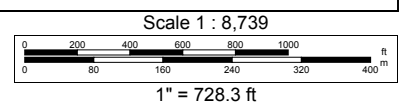
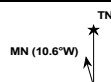
	Dist	Turn		Road	Exit	Total Time	Total Dist
	in 0.36 mi	Turn left (NW)	on to	Wolf Run Shoals Rd		00:49:46	25.09 mi
📍	in 0.63 mi	Finish	at	Bill Olson's House		00:51:15	25.71 mi

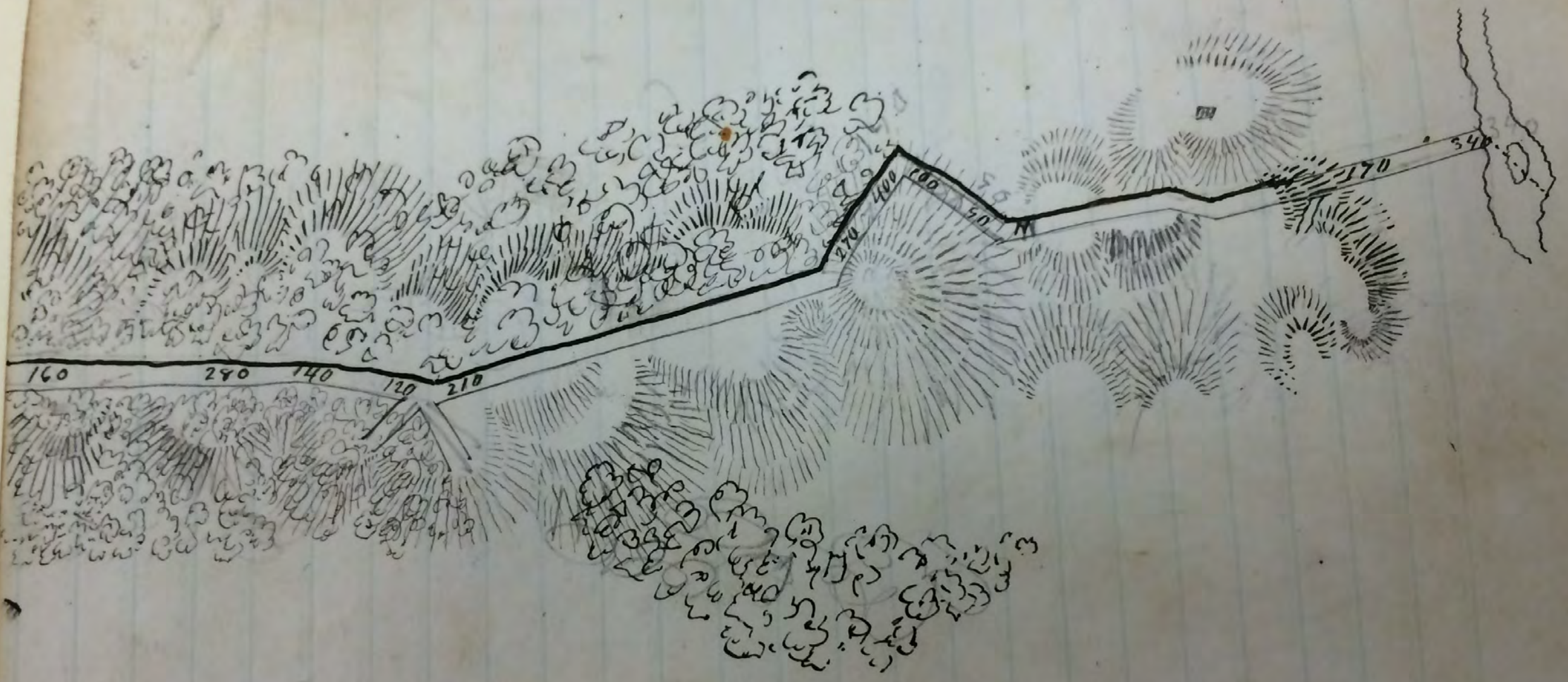
**Total Time: 00:51:15 Total Distance: 25.71 mi**

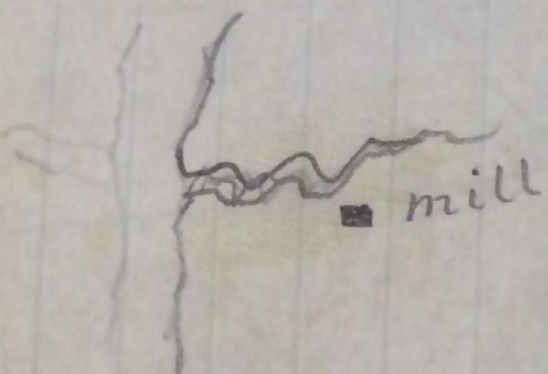
Data use subject to license.

© DeLorme. DeLorme Street Atlas USA® 2015.


www.delorme.com

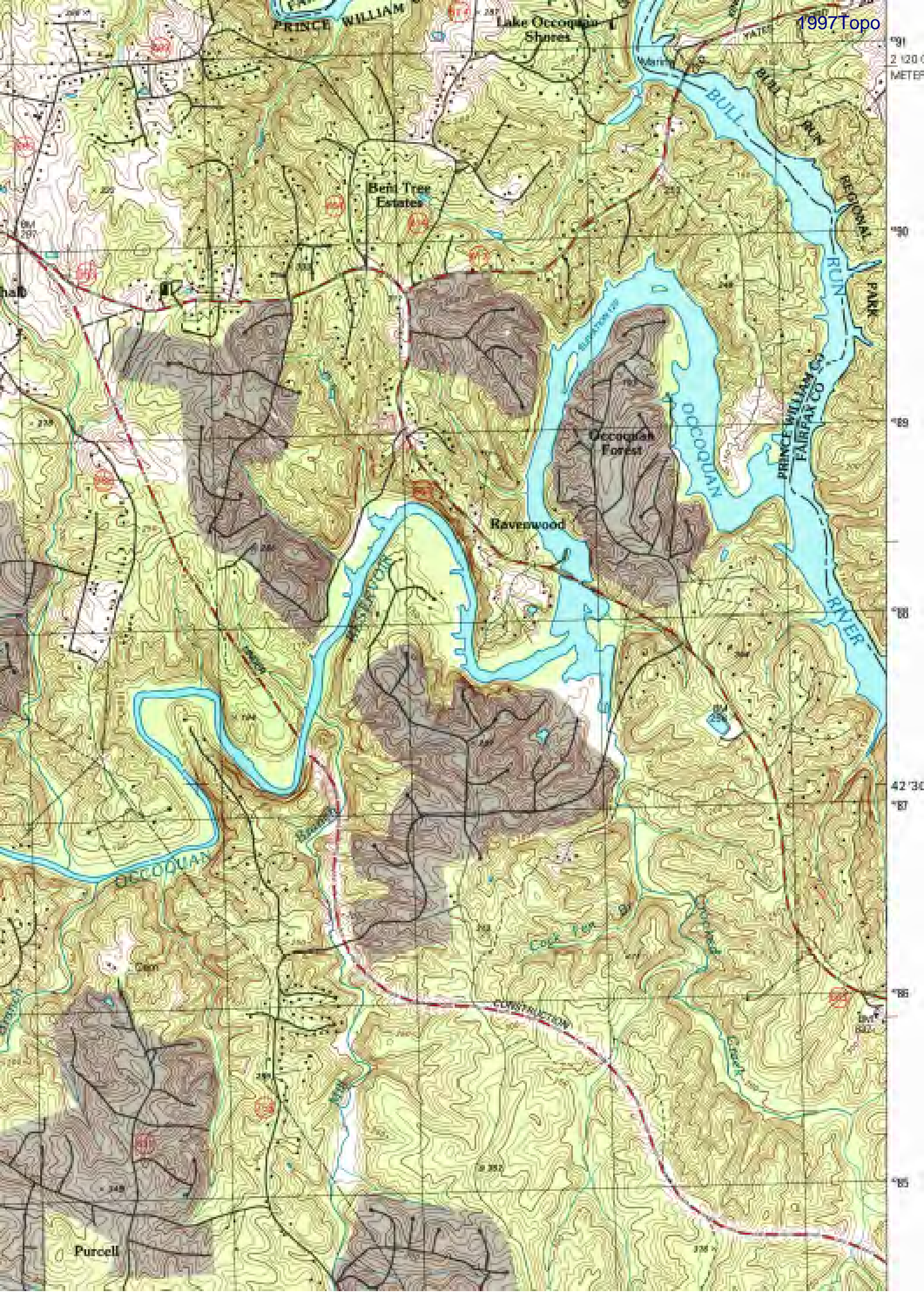






1862 Map from a Vermont trooper





38°49'  
38°48'  
38°47'  
38°46'  
38°45'  
38°44'  
38°43'  
38°42'30"

2 120 0  
METERS

PRINCE WILLIAM

Lake Occoquan  
Shores

Ben's Tree  
Estates

Occoquan  
Forest

Ravenwood

OCCOQUAN

BULL  
RUN

PRINCE WILLIAM CO  
FAIRFAX CO

BULL  
RUN  
PARK

RIVER

Edge Park

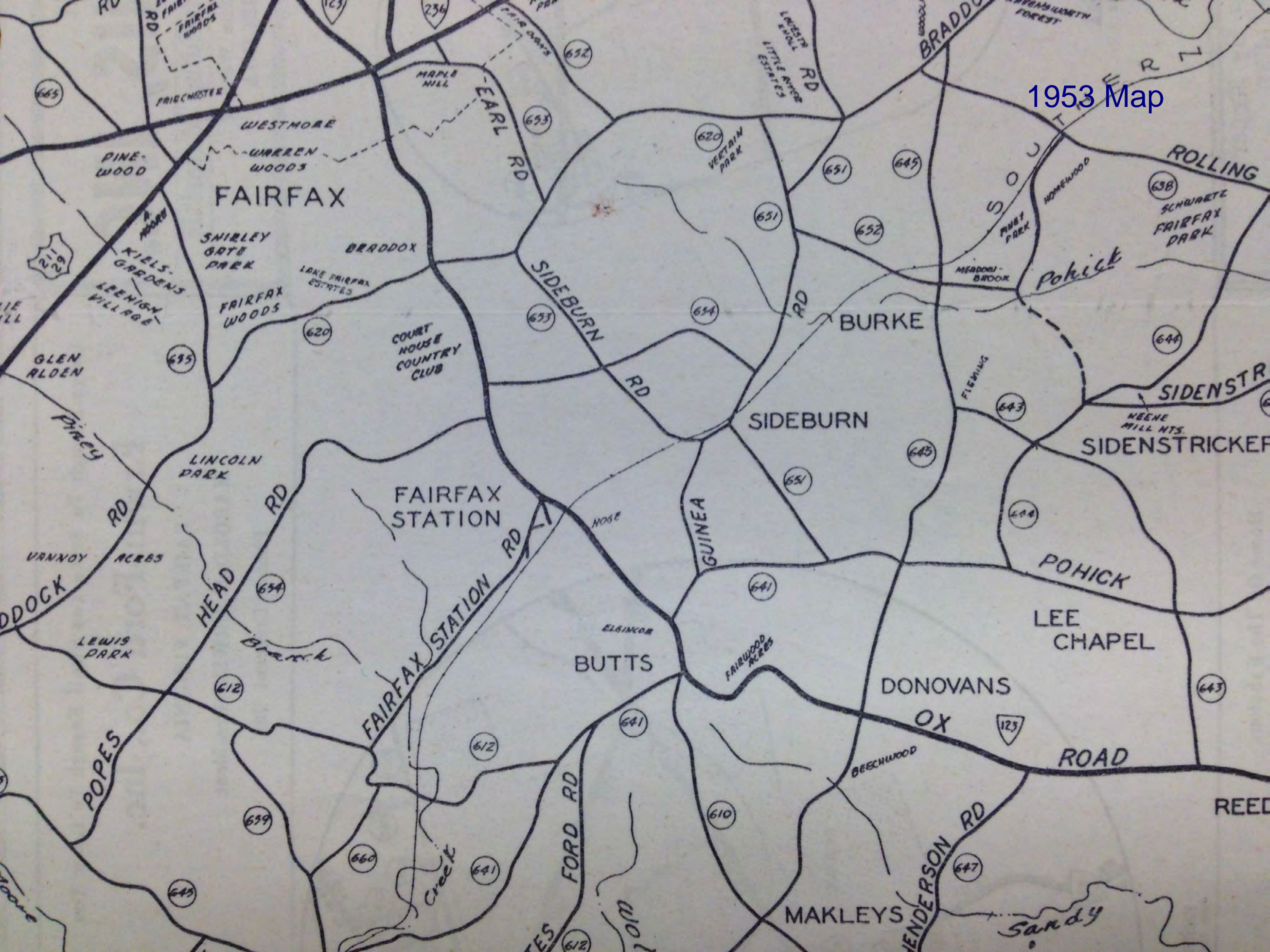
CLYDEMAN CT

Purcell

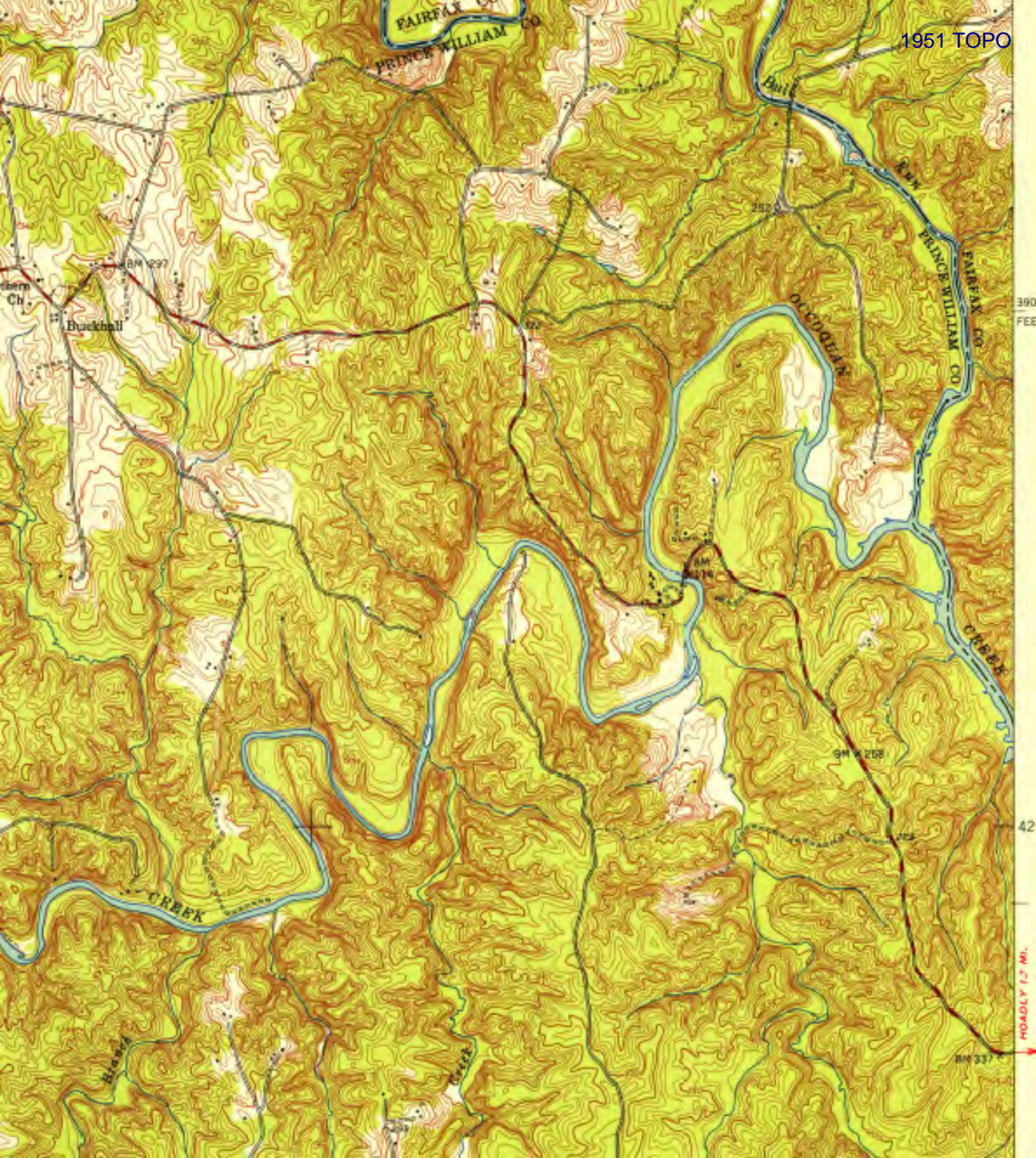




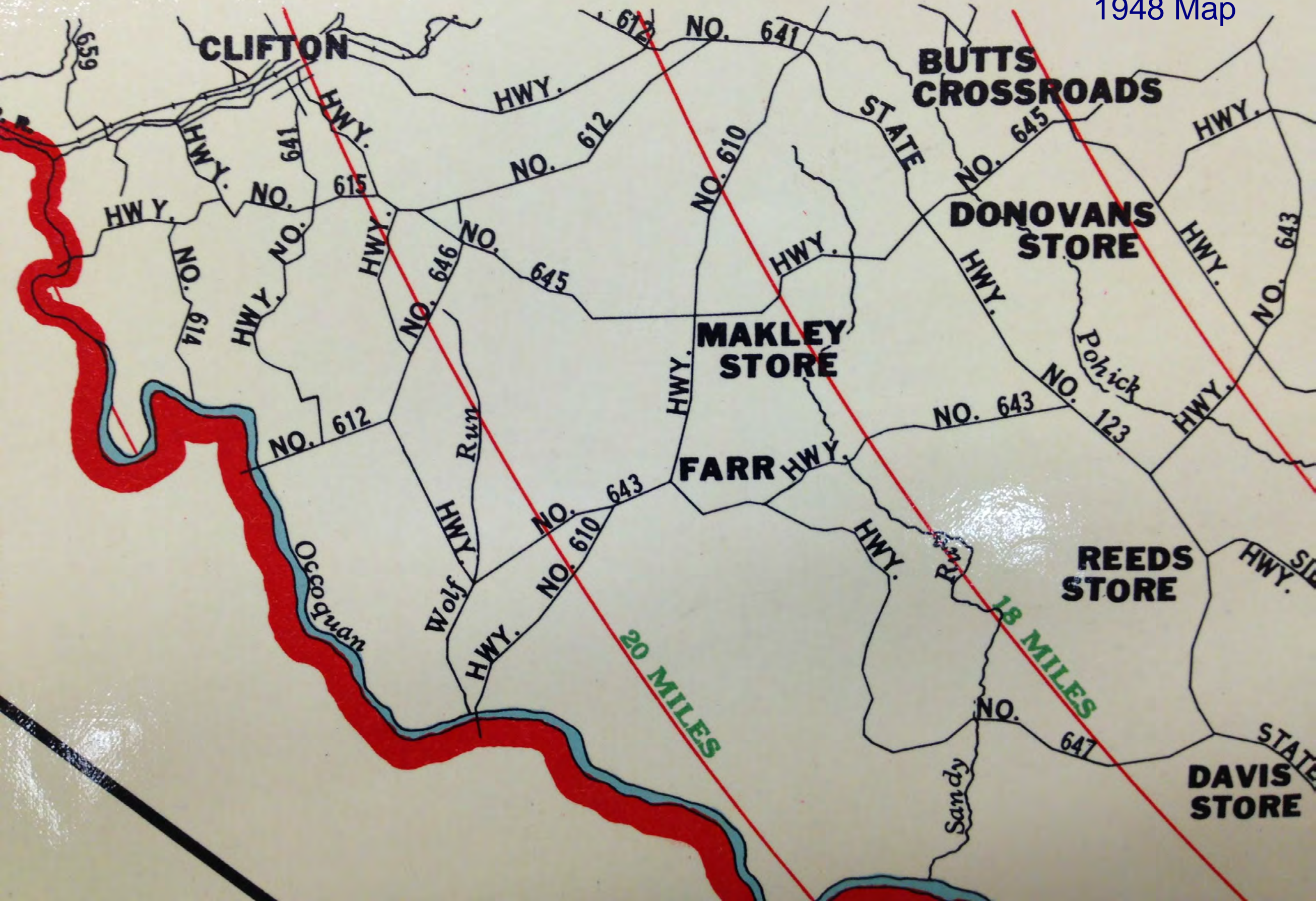
1953 Map

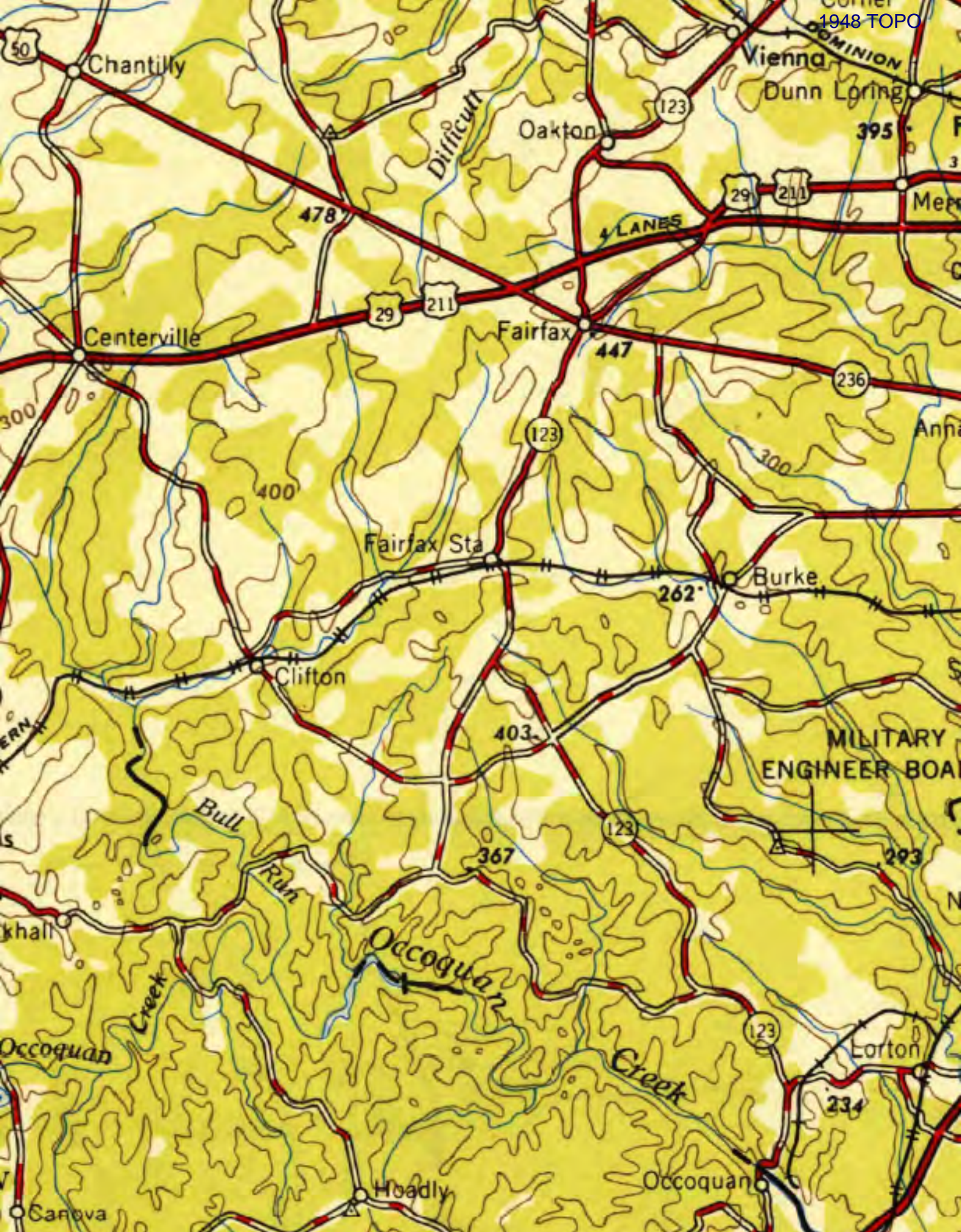






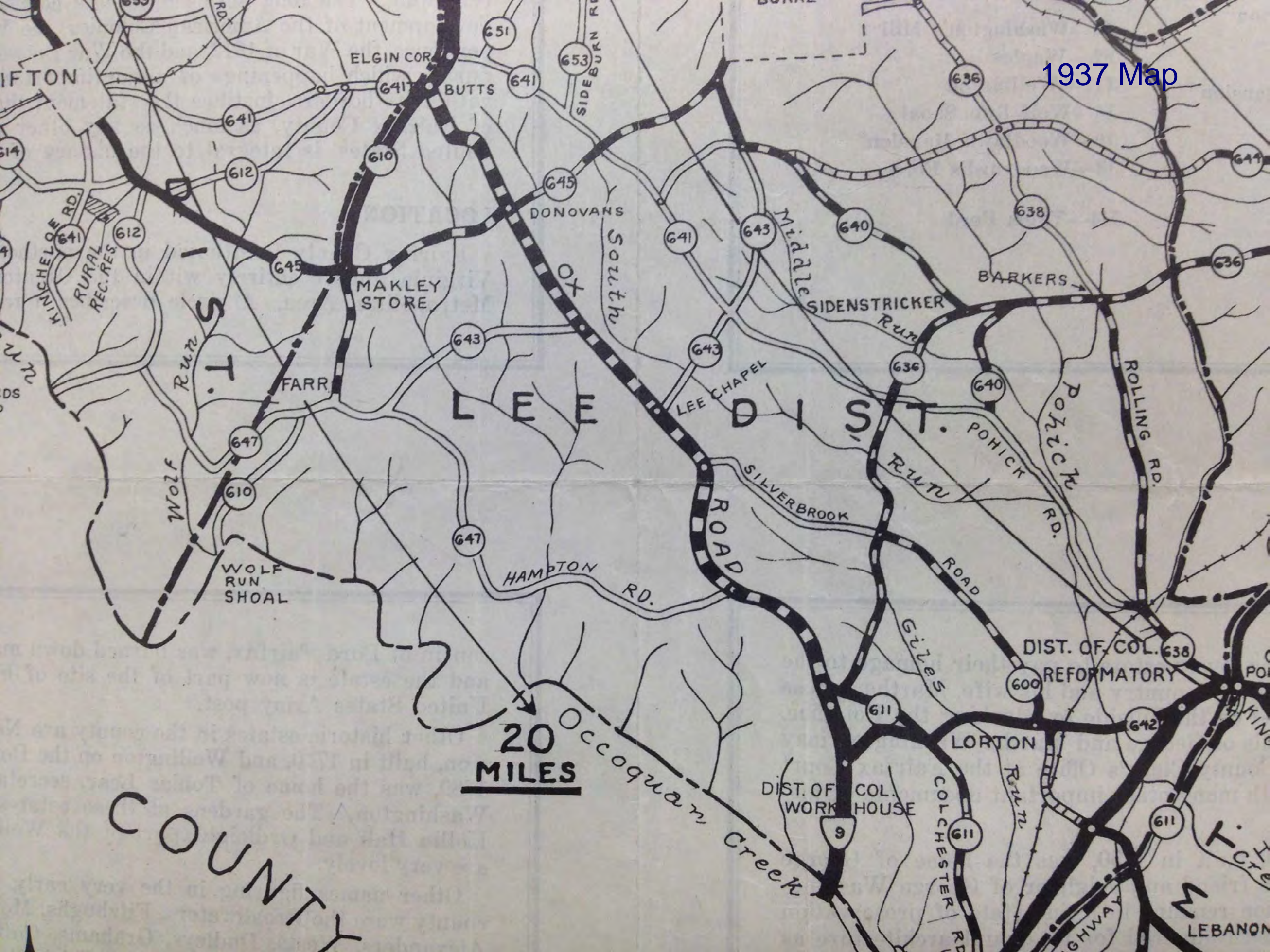
1948 Map







1937 Map



20  
MILES

COUNTY

Occoquan Creek

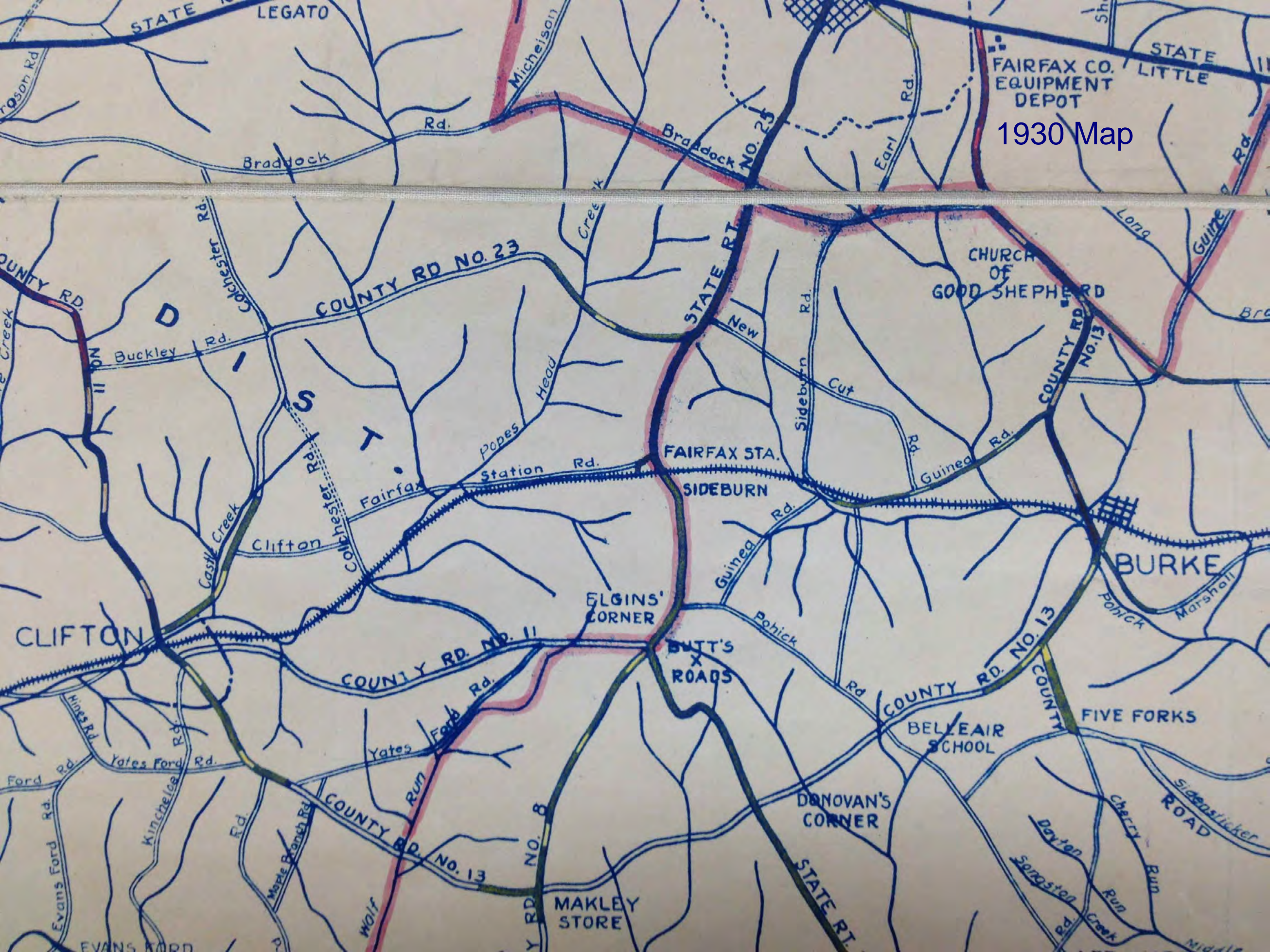
DIST. OF COL. HOUSE

DIST. OF COL. REFORMATORY

LORTON

LEBANON





1930 Map

FAIRFAX CO.  
EQUIPMENT  
DEPOT

CHURCH  
OF  
GOOD SHEPHERD

FAIRFAX STA.

SIDE BURN

BURKE

ELGINS'  
CORNER

BUTT'S  
X  
ROADS

BELLEAIR  
SCHOOL

DONOVAN'S  
CORNER

MAKLEY  
STORE

STATE  
LEGATO

STATE  
LITTLE

COUNTY RD. NO. 23

STATE RT.

COUNTY RD. NO. 13

CLIFTON

COUNTY RD. NO. 11

COUNTY RD. NO. 13

FIVE FORKS

COUNTY RD. NO. 13

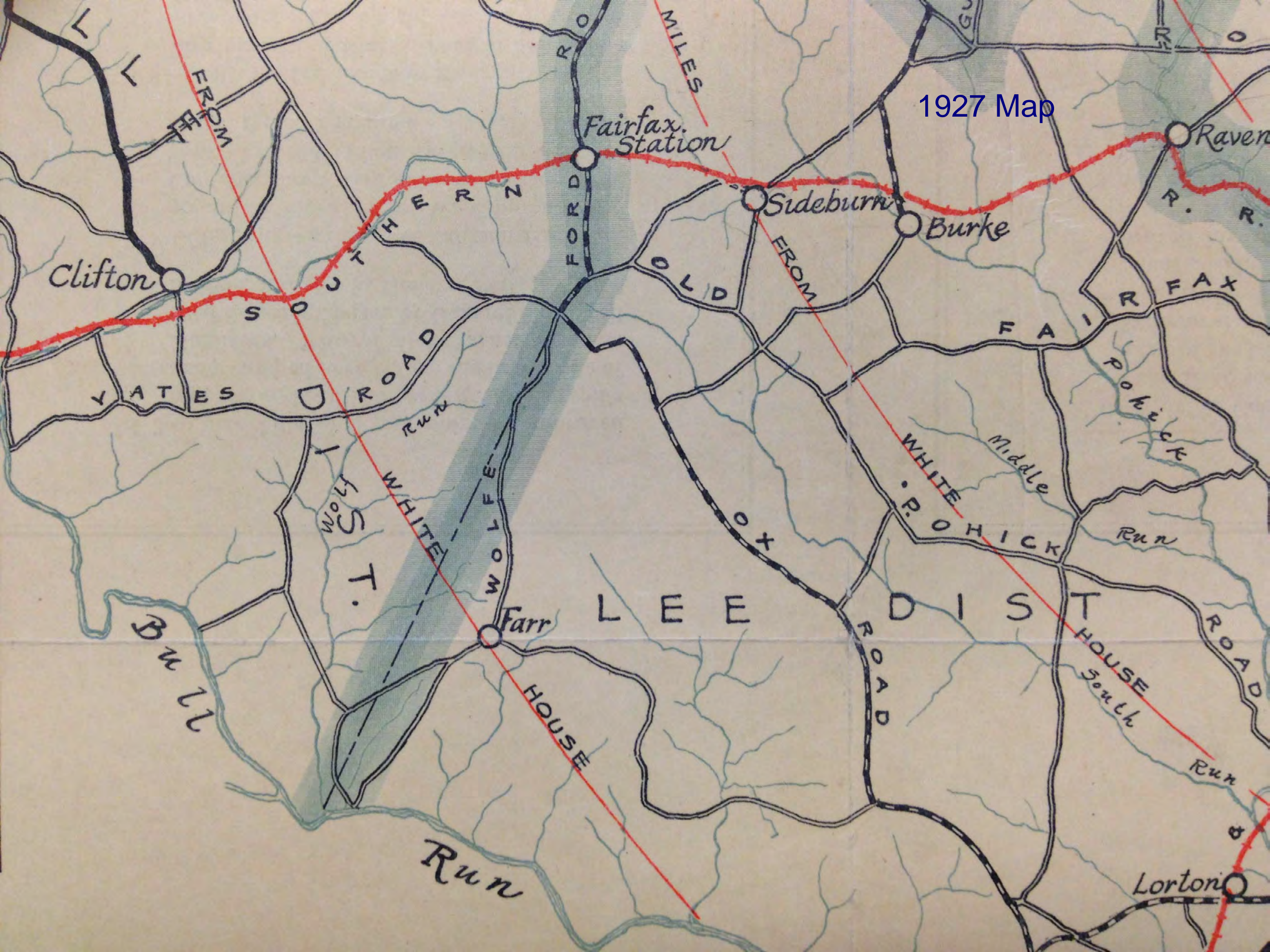
STATE RT. NO. 8

STATE RT.

1930 Map







1927 Map

Clifton

Fairfax Station

Sideburn

Burke

Raven

R. R.

FROM

OLD

FROM

FAIRFAX

YATES

ROAD

RUN

WOLF

ST.

WHITE

WOLFE

Farr

LEE

WHITE  
POTHICK

Middle

Run

BULL

OX

ROAD

DIS

HOUSE

South

ROAD


Run

HOUSE

Run

Lorton

MILES



1915 Map

Blakely Store

Marr Store

Oak Grove Church

Occoquan

WOLF TRAP SHOAL FORD

DAVIS FORD

SHALLOW FORD

Broad Run

EVANS FORD

ODYARD FORD

BM 403

BM 324

325

328



1910 Map

# FAIRFAX

## COURT HOUSE

County Seat Fairfax County  
from 1800  
First blood shed, in actual combat  
in Civil War, at Fairfax,  
June 1, 1861.

Price's Ordinary  
1789

RENTON

PIKE

ADDOCK (1752)

ROAD

ROAD

GUINEA ROAD

BRAD

Fairfax Station

Swetnam

Burke

Sideburn

Pohick

SOUTHERN R.R.  
Popes Head Run

Clifton

YATES ROAD

Wolf Run

WOLF CREEK

OLD POHICK ROAD

Middle

LEE DIS

Farr

bodyard ford

OX ROAD

POCOQUAN

Cree

WILL



1907 Map

Fairfax Station

Sideburn

Burke

SOUTHERN R.R.

Clifton

Bull

PO

Run

Wolf

Run

LEE

D

E

W

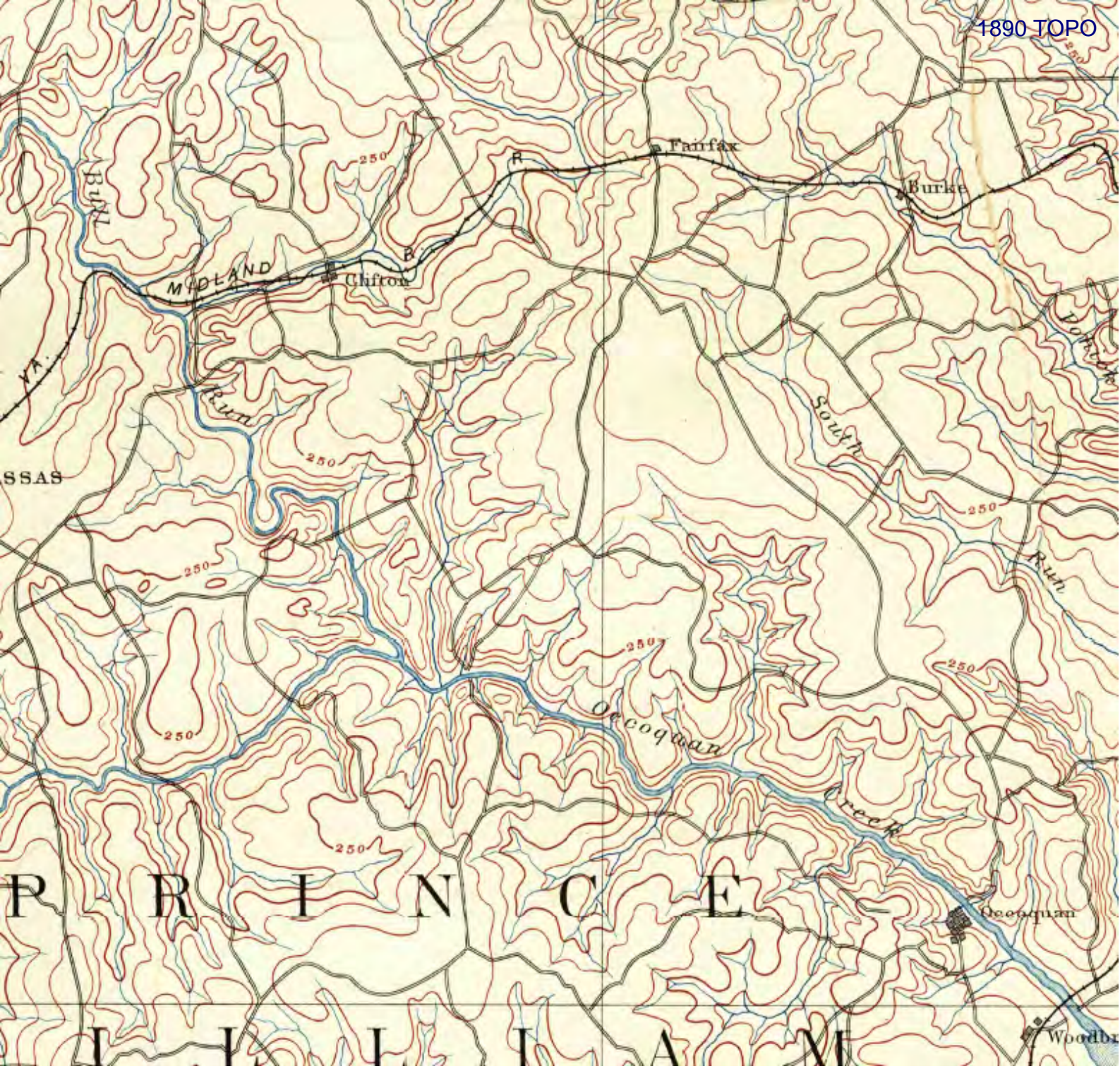
I

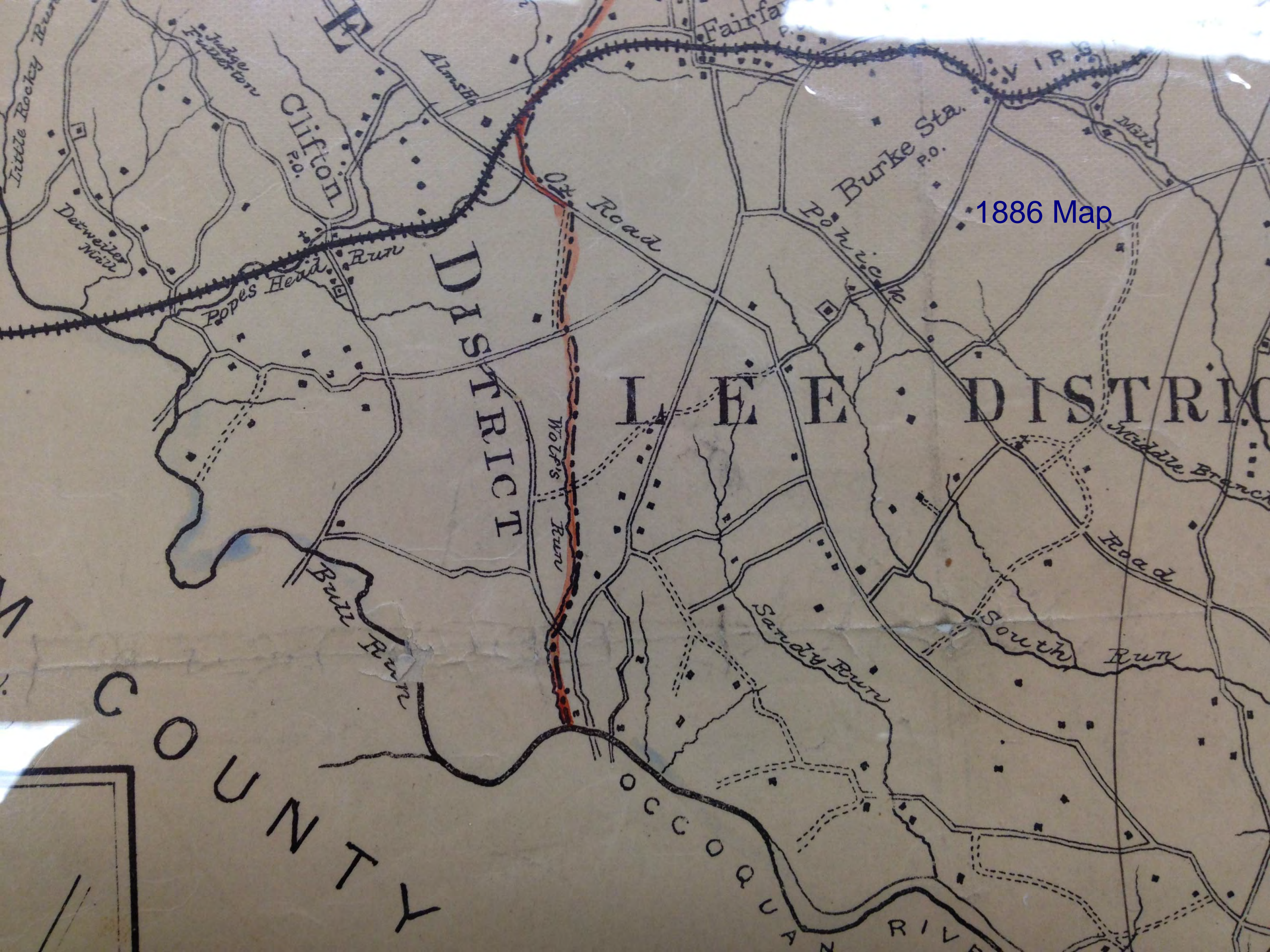
Lee Run











1886 Map

CLIFTON  
P.O.

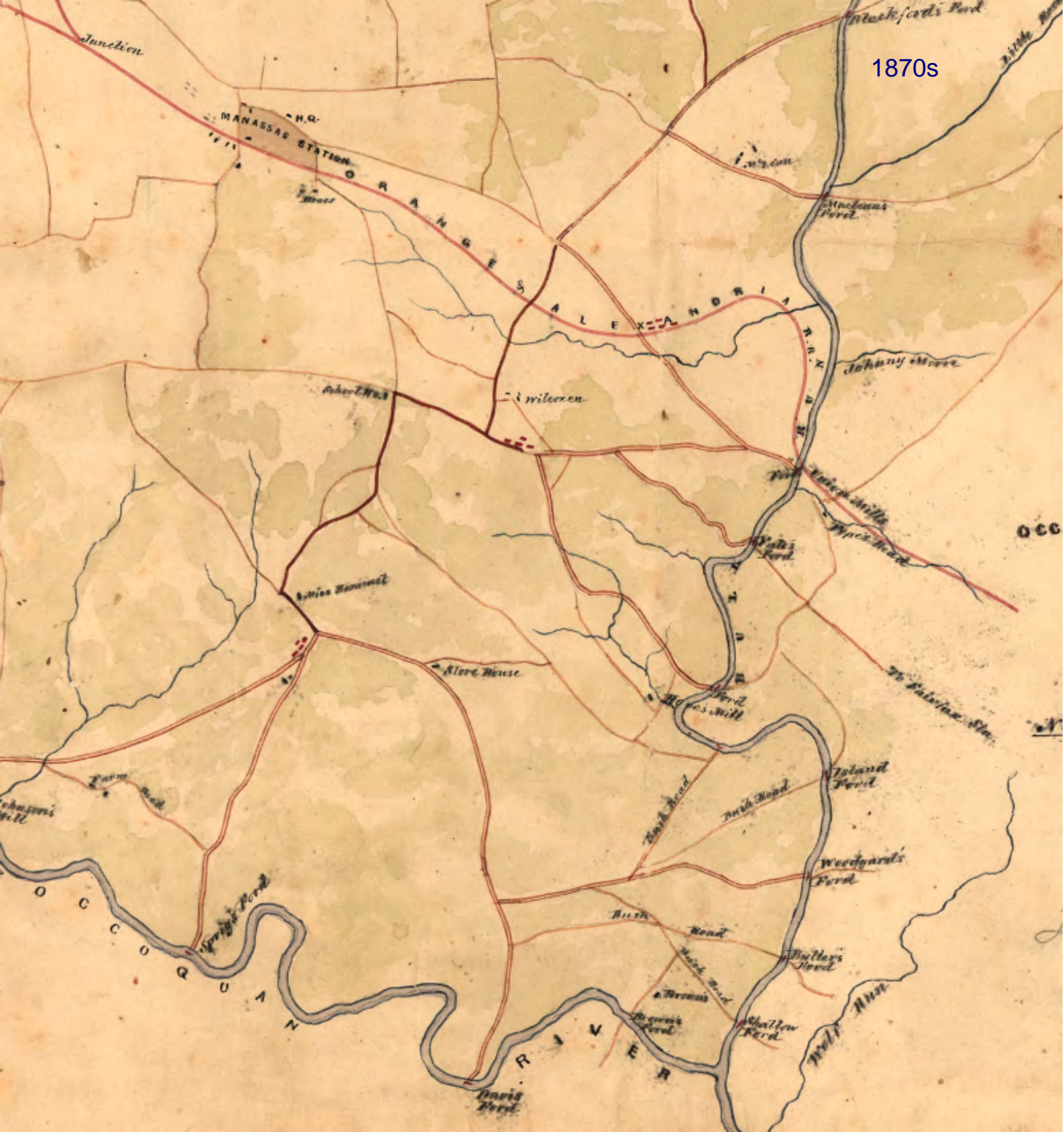
BURKE STA.  
P.O.

LEE DISTRICT

COUNTY

OCCOQUAN RIVER

1870s





1860s

Fairfax Sta

Halsapp Bur

Sanger

Elzey

Fairview

Pope's Run

Union Mills

Yates Fnd

Brimstone Hill

Air Cavalry Ch

Bull Run

Wolf Run

Wolf Run Shoals

Brown

Davis Fnd

Ox Road

Hoe's R

Old Telegraph

Ford

Occoquan

Occoquan

Bacon Race Ch.

Maple Valley

Savage

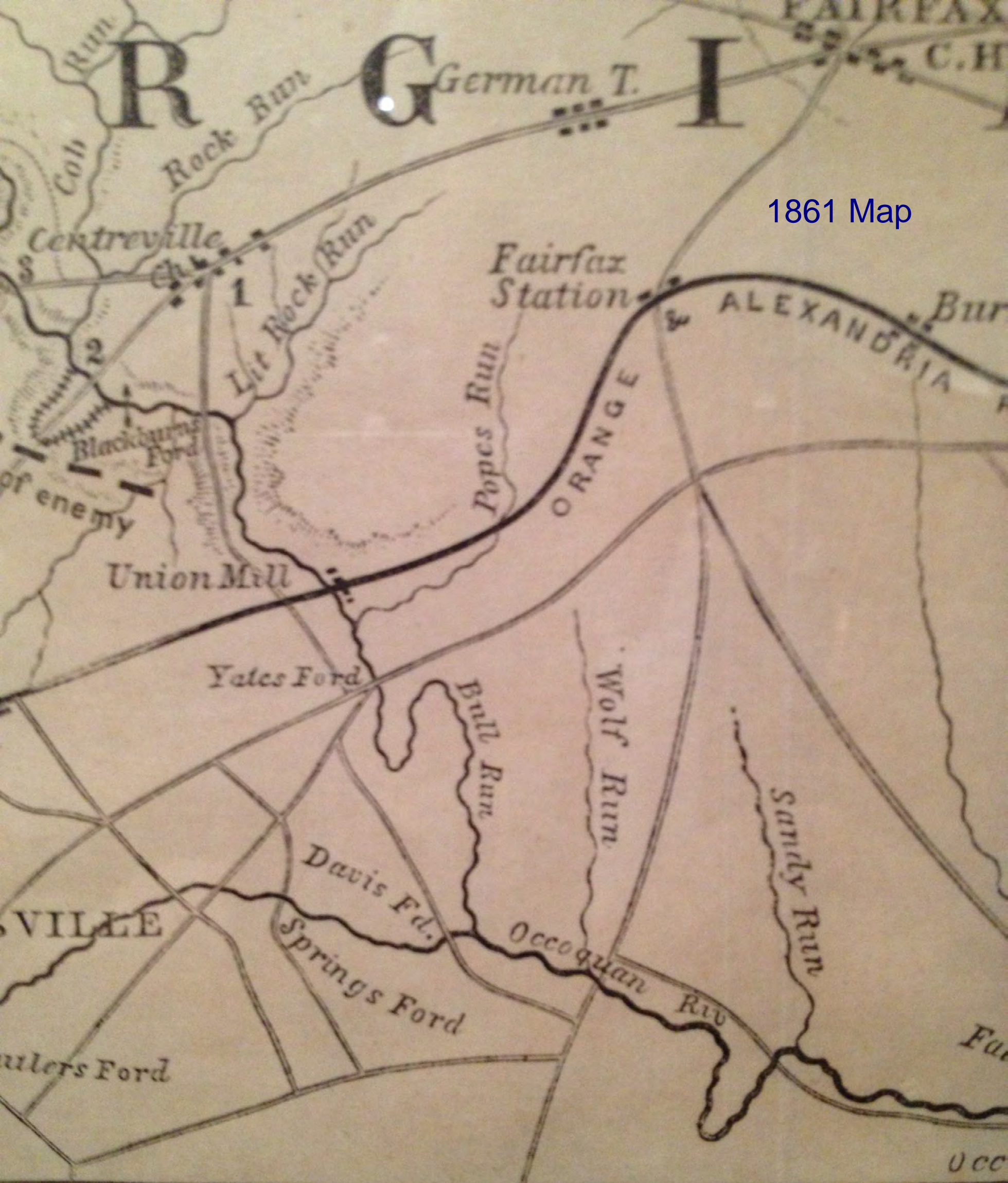
Burns Fnd

ier

ly

ly

Cole



1861 Map

ATIONS AND REFERENCES. Prepared for the  
DIVISION (Davies' and Blenker's Brigades, Tibball's and Green's Batter  
RDSON'S BRIGADE in observation and feint at Blackburn's Ford.

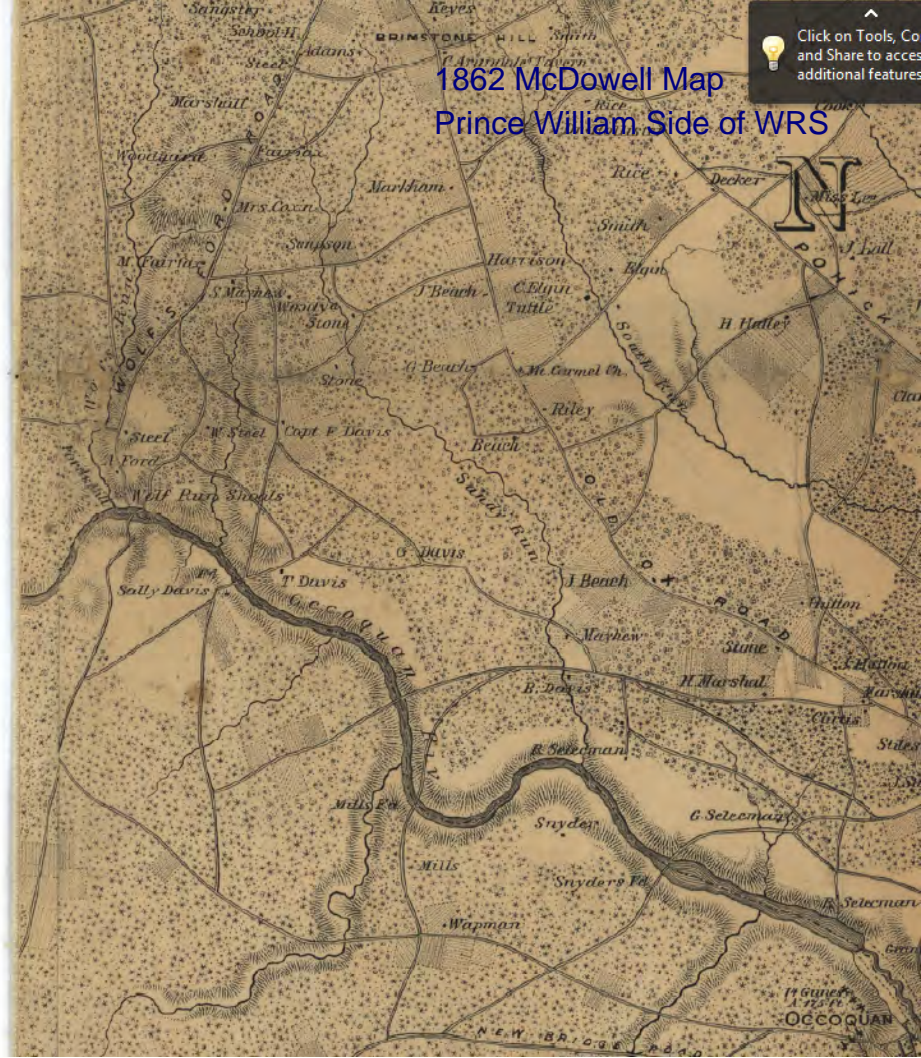
1862 McDowell Map  
FFCH to Fairfax Station





1862 McDowell Map  
Fairfax Station to WRS





1862 McDowell Map  
Prince William Side of WRS

Click on Tools, Co  
and Share to acces  
additional features

